

**Kenora OPP Detachment Board
Regular Meeting Agenda**

**Tuesday, May 20, 2025
2:00 p.m.**

Kenora OPP Detachment Office

- 1. Roll Call**
 - Board Chair K. Van Belleghem to call the meeting to order
- 2. Land Acknowledgement**
 - Member B. Manson
- 3. Declarations of Pecuniary Interest**
 - All Members to declare any pecuniary interest from a meeting in which they were not present, or on today's meeting agenda.
- 4. Presentations/Delegations**
 - Board member detachment tour
 - Human Trafficking Data - OPP Presentation
- 5. Minutes of the Previous Meeting(s)**
 - April 15, 2025 Regular Kenora OPP Detachment Board Meeting
- 6. Business Arising from Minutes (Outstanding Items)**
 - a) Next Module of Board Training
 - b) OAPSB Resolution Consideration
 - c) Pavillion Washroom
- 7. Statistical Reporting**
 - April 2025 Kenora OPP Statistical Information
- 8. Policies**
 - Discuss Outstanding Policies
- 9. Strategic Plan**
 - Sub Committee Update
- 10. New Business**
 - 2024 OPP Detachment Board Annual Report
 - Impacts of Bill 6
<https://www.ola.org/en/legislative-business/bills/parliament-44/session-1/bill-6>
- 11. 2026 Budget**
 - Board to discuss a draft 2026 Board budget
- 12. Next Meeting Date**
 - June 24, 2025 @ 2:00 p.m. – Kenora OPP Detachment Office
- 13. Adjourn to Closed Session**

That in accordance with the Community Safety and Policing Act, 2019, as amended, Section 44(2) authorization is now given for the Board to move into closed session to discuss items pertaining to the following:

- Detachment Operational Discussion

14. Reconvene to Open Session & Adjourn

**Kenora Police Services Board
Regular Meeting Minutes**

**Tuesday, April 15, 2025
2:00 p.m.**

Kenora OPP Detachment

Present: K. Van Belleghem, Chair
L. Koch, Vice Chair
B. Manson, Member
J. McGrath, Member
S. Norlen, Member

J. Neild, Kenora OPP
H. Pihulak, Admin Support to the Board

K. Van Belleghem called the meeting to order at 2:00 p.m. and member Norlen read a acknowledgment.

Declarations of Pecuniary Interest

There were none declared.

Community Partner Presentations/Delegations

Human Trafficking Data - OPP Presentation (deferred)

Another presentation that could be considered is the Youth Hub organization. Chair Van Belleghem has reached out to the Manager for future consideration.

Minutes of the Previous Meeting(s)

Resolution #1

Moved by S. Norlen, Seconded by B. Manson & Carried: -

That the minutes of the last regular meeting of the Kenora Police Services Board held March 18, 2025 be confirmed as written and circulated.

Business Arising from Minutes (Outstanding Items)

a) Next Module of Board Training

Chair Van Belleghem reached out to the Ontario Police Colleges to question when the next round of training will be made available.

b) OAPSB Resolution Consideration (DRAFT ONLY) *to be considered at next meeting

Whereas Adverse Childhood Experiences (ACEs) are known to contribute to increased risk of chronic health conditions, mental health challenges, substance use, housing insecurity, and justice system involvement; and

Whereas statistical analysis and community data indicate that youth in the Kenora OPP Detachment Region represent the most underserved demographic, with a disproportionately high number of police interactions relative to population size; and

Whereas these trends reflect a systemic crisis affecting children, youth, and families in the City of Kenora and surrounding First Nation and rural communities;

Therefore Be It Resolved That:

1. The City of Kenora recognizes the youth crisis in our region as a public health and social emergency directly linked to Adverse Childhood Experiences.
2. The City commits to collaborating with Indigenous-led organizations, community agencies, school boards, healthcare, and justice partners to develop an inter-agency strategy focused on prevention, early intervention, and culturally informed care for youth and families.
3. The City of Kenora will advocate for provincial and federal investments into trauma-informed and land-based youth supports, including but not limited to:
 - Youth mentorship and leadership programs
 - Land-based healing and cultural revitalization
 - Mental health and addictions services rooted in community
4. The City will request that an inter-agency working group be established, co-led by Indigenous and municipal leadership, with a mandate to develop recommendations, establish benchmarks, and track progress related to youth outcomes, ACEs mitigation, and community safety.
5. That the City include this youth-focused strategy as a key priority in its municipal strategic planning and future funding advocacy efforts.

The Board will consider amendments to the draft and finalize by the next meeting.

7. Statistical Reporting (January - March 2025)

Acting Detachment Commander Jim Neild reviewed the January to March 2025 statistical information.

The thefts along with break and enters are down. The downtown plan is working and we are trying hard to have continue to have a dedicated downtown presence. Nonfatal overdoses have sky rocketed. This is an area where we are seeing a huge influx and it's not just here. Dryden, Fort Frances and many other areas are seeing the same. There are challenges with this crisis with drugs. Members are using naloxone daily.

If we give people the opportunity to be out of the public eye, it is causing great concern. They will be creating policy around overdoses.

The Board will bring this forward to the City as a recommendation to close the Pavillion washrooms for the winter months.

8. Policies

- Discuss Outstanding Policies (deferred)

9. Strategic Plan

Sub Committee Update – the subcommittee has not met.

10. New Business

Youth Engagement Action Plan

Along with the work on the draft resolution and advocacy, our communication towards Council will include the focus around youth engagement and tying it to the work of the CSWBP and the various agencies supporting youth engagement.

11. 2026 Budget

Heather provided the last two years of budgets as well as the draft 2025, 2026, 2027 budget. There has been a push amongst the Zones to get everyone involved and as a member of the OAPSB. The Board discussed the OAPSB membership and whether we should continue to be members. They have one dedicated staff person and the advocacy and support is not very extensive. The Board will discuss the budget again next month.

12. Next Meeting Date

- May 20, 2025 @ 2:00 p.m. – Kenora OPP Detachment Office

13. Adjourn to Closed Session

That in accordance with the Community Safety and Policing Act, 2019, as amended, Section 44(2) authorization is now given for the Board to move into closed session to discuss items pertaining to the following:

- Detachment Commander Performance Appraisal Process update

14. Reconvene to Open Session & Adjourn

DRAFT Resolution

WHEREAS Adverse Childhood Experiences (ACEs) are known to contribute to increased risk of chronic health conditions, mental health challenges, substance use, housing insecurity, and justice system involvement; and

WHEREAS statistical analysis and community data indicate that youth in the Kenora OPP Detachment Region represent the most underserved demographic, with a disproportionately high number of police interactions relative to population size; and

WHEREAS these trends reflect a systemic crisis affecting children, youth, and families in the City of Kenora and surrounding First Nation and rural communities; and

WHEREAS the data shows.....; and

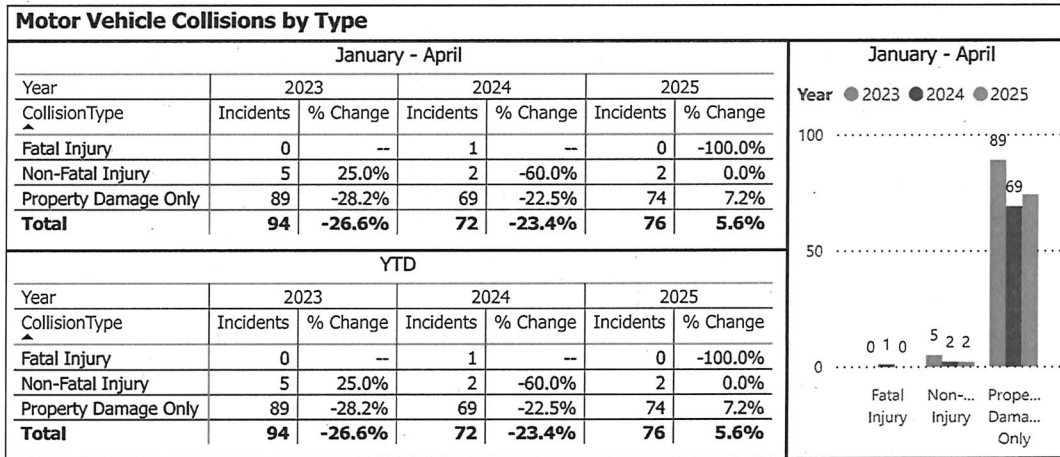
WHEREAS in 2021 the Province of Ontario mandated Community Safety and Well-Being Planning, but has not created a framework to coordinate and/or hold communities and organizations accountable to the plans; and

WHEREAS the Community Safety and Policing Act prioritizes integrating Community Safety and Well-Being Plans into Local Action Plans showing that Community Safety is a Provincial Policing priority.

THEREFORE BE IT RESOLVED THAT:

1. The Kenora OPP Detachment Board **recognizes the youth crisis** in our region as a public health and social emergency directly linked to Adverse Childhood Experiences.
2. The Kenora OPP Detachment Board commits to **collaborating with** the Community Safety and Well-Being Committee focused on **prevention, early intervention, and culturally informed care** for youth and families.
3. The Kenora OPP Detachment Board will advocate for **provincial and federal investments** into trauma-informed and land-based youth supports, including but not limited to:
 - Youth mentorship and leadership programs
 - Land-based healing and cultural revitalization
 - Mental health and addictions services rooted in community
4. The Kenora OPP Detachment calls on the Province of Ontario to create a framework to assess effectiveness of Community Safety and Well-Being Plan implementation, with a commitment to create inter-ministerial and intra-organizational coordination and collaboration to prioritize proactive intervention in order to prevent, as much as possible, the youth of today becoming part of the unhoused population of the future.
5. A copy of this resolution will be passed to the OAPSB Zone 1, Premier Doug Ford, MPP Greg Rickford, Prime Minister Carney, MP Eric Melillo, Solicitor General Michael Kerzner etc.

**OPP Detachment Board Report
Collision Reporting System
January - April 2025**



Data source (Collision Reporting System) date:
08-May-2025

Detachment: 2F - KENORA
Location code(s): 2F00 - KENORA

Area(s): 2008 - Kenora
Data source date:
08-May-2025

Report Generated on:
09-May-2025 10:29:51 AM

**OPP Detachment Board Report
Collision Reporting System
January - April 2025**

Fatalities in Detachment Area - Incidents

January - April									
Type	Motor Vehicle			Motorized Snow Vehicle			Off-Road Vehicle		
Year	Alcohol/Drugs	Incidents	% Change	Alcohol/Drugs	Incidents	% Change	Alcohol/Drugs	Incidents	% Change
2023	0	0	--	0	0	--	0	0	--
2024	0	1	--	0	0	--	0	0	--
2025	0	0	-100.0%	0	0	--	0	0	--

YTD									
Type	Motor Vehicle			Motorized Snow Vehicle			Off-Road Vehicle		
Year	Alcohol/Drugs	Incidents	% Change	Alcohol/Drugs	Incidents	% Change	Alcohol/Drugs	Incidents	% Change
2023	0	0	--	0	0	--	0	0	--
2024	0	1	--	0	0	--	0	0	--
2025	0	0	-100.0%	0	0	--	0	0	--

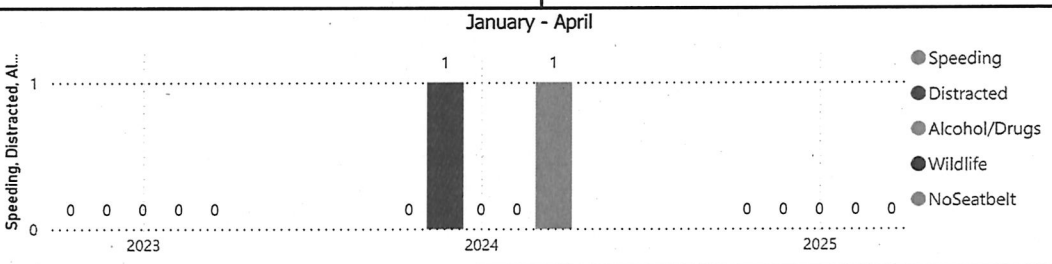
Fatalities in Detachment Area - Persons Killed

January - April						
Type	Motor Vehicle		Motorized Snow Vehicle		Off-Road Vehicle	
Year	Persons Killed	% Change	Persons Killed	% Change	Persons Killed	% Change
2023	0	--	0	--	0	--
2024	1	--	0	--	0	--
2025	0	-100.0%	0	--	0	--

YTD						
Type	Motor Vehicle		Motorized Snow Vehicle		Off-Road Vehicle	
Year	Persons Killed	% Change	Persons Killed	% Change	Persons Killed	% Change
2023	0	--	0	--	0	--
2024	1	--	0	--	0	--
2025	0	-100.0%	0	--	0	--

Primary Causal Factors in Fatal Motor Vehicle Collisions

January - April				YTD			
	2023	2024	2025		2023	2024	2025
Speeding	0	0	0	Speeding	0	0	0
Speeding % Change	--	--	--	Speeding % Change	--	--	--
Distracted	0	1	0	Distracted	0	1	0
Distracted % Change	--	--	-100.0%	Distracted % Change	--	--	-100.0%
Alcohol/Drugs	0	0	0	Alcohol/Drugs	0	0	0
Alcohol/Drugs % Change	--	--	--	Alcohol/Drugs % Change	--	--	--
Wildlife	0	0	0	Wildlife	0	0	0
Wildlife % Change	--	--	--	Wildlife % Change	--	--	--
NoSeatbelt	0	1	0	NoSeatbeltYTD	0	1	0
NoSeatbelt YoY%	--	--	-100.0%	NoSeatbeltYTD YoY%	--	--	-100.0%



Data source (Collision Reporting System) date:

08-May-2025

Detachment: 2F - KENORA

Location code(s): 2F00 - KENORA

Area(s): 2008 - Kenora

Data source date:

08-May-2025

Report Generated on:

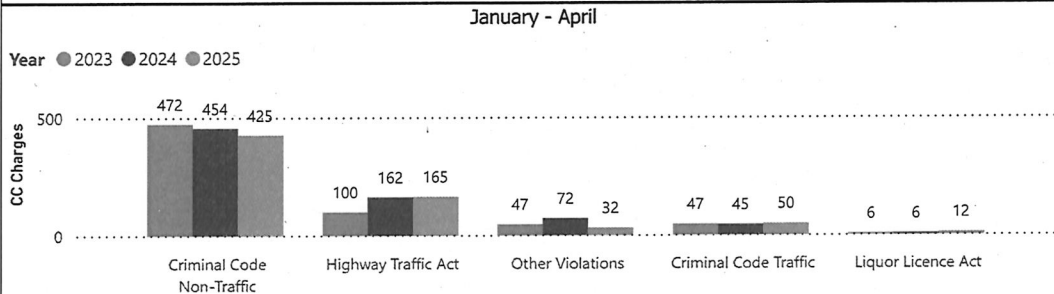
09-May-2025 10:29:51 AM

**OPP Detachment Board Report
Records Management System
January - April 2025**

Criminal Code and Provincial Statute Charges Laid

January - April						
Year	2023		2024		2025	
ChargeCategory1	Offence Count	% Change	Offence Count	% Change	Offence Count	% Change
Criminal Code Non-Traffic	472	9.8%	454	-3.8%	425	-6.4%
Criminal Code Traffic	47	6.8%	45	-4.3%	50	11.1%
Highway Traffic Act	100	16.3%	162	62.0%	165	1.9%
Liquor Licence Act	6	20.0%	6	0.0%	12	100.0%
Other Violations	47	-11.3%	72	53.2%	32	-55.6%
Total	672	8.7%	739	10.0%	684	-7.4%

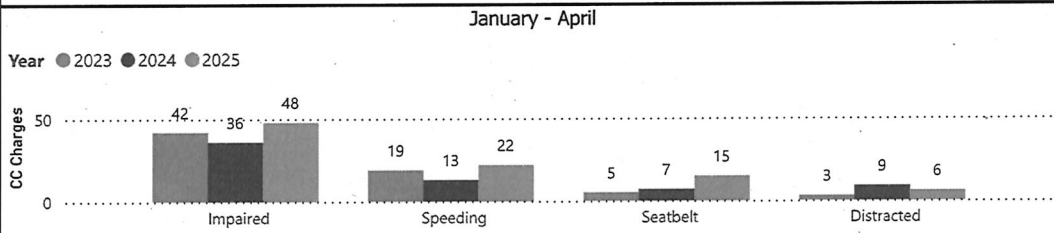
YTD						
Year	2023		2024		2025	
ChargeCategory1	Offence Count	% Change	Offence Count	% Change	Offence Count	% Change
Criminal Code Non-Traffic	472	9.8%	454	-3.8%	425	-6.4%
Criminal Code Traffic	47	6.8%	45	-4.3%	50	11.1%
Highway Traffic Act	100	16.3%	162	62.0%	165	1.9%
Liquor Licence Act	6	20.0%	6	0.0%	12	100.0%
Other Violations	47	-11.3%	72	53.2%	32	-55.6%
Total	672	8.7%	739	10.0%	684	-7.4%



Traffic Related Charges

January - April						
Year	2023		2024		2025	
ChargeCategory2	Offence Count	% Change	Offence Count	% Change	Offence Count	% Change
Speeding	19	533.3%	13	-31.6%	22	69.2%
Seatbelt	5	-77.3%	7	40.0%	15	114.3%
Impaired	42	13.5%	36	-14.3%	48	33.3%
Distracted	3	200.0%	9	200.0%	6	-33.3%

YTD						
Year	2023		2024		2025	
ChargeCategory2	Offence Count	% Change	Offence Count	% Change	Offence Count	% Change
Speeding	19	533.3%	13	-31.6%	22	69.2%
Seatbelt	5	-77.3%	7	40.0%	15	114.3%
Impaired	42	13.5%	36	-14.3%	48	33.3%
Distracted	3	200.0%	9	200.0%	6	-33.3%



Detachment: 2F - KENORA

Location code(s): 2F00 - KENORA

Area(s): 2008 - Kenora


Data source date:

8-May-25

Report Generated on:

09-May-2025 10:29:51 AM

**OPP Detachment Board Report
Records Management System
January - April 2025**



Note: The eTicketing system was not fully implemented until the end of 2022, therefore data is only available beginning in 2023. % Change in 2023 may appear higher in this report due to the incomplete 2022 data.

Detachment: 2F - KENORA
Location code(s): 2F00 - KENORA

Area(s): 2008 - Kenora
Data source date:
8-May-25

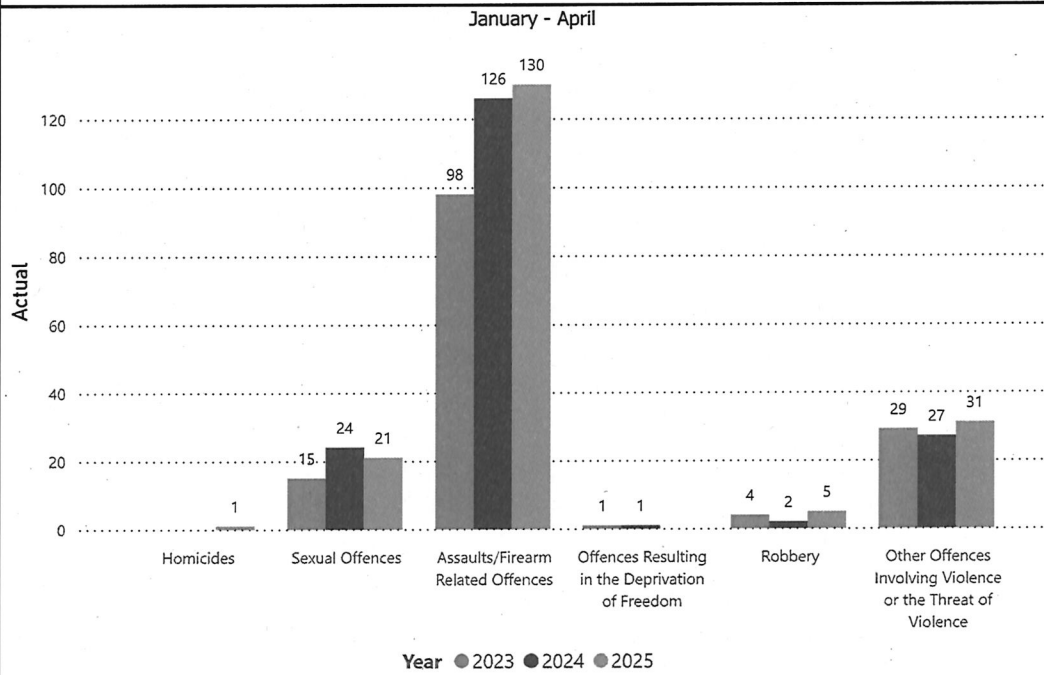
Report Generated on:
09-May-2025 10:30:34 AM

**OPP Detachment Board Report
Records Management System
January - April 2025**

Violent Crime

January-April						
Year	2023		2024		2025	
ViolationGrp	Actual	% Change	Actual	% Change	Actual	% Change
Homicides	0	--	0	--	1	--
Other Offences Causing Death	0	--	0	--	0	--
Attempted Murder	0	--	0	--	0	--
Sexual Offences	15	-28.6%	24	60.0%	21	-12.5%
Assaults/Firearm Related Offences	98	18.1%	126	28.6%	130	3.2%
Offences Resulting in the Deprivation of Freedom	1	0.0%	1	0.0%	0	-100.0%
Robbery	4	33.3%	2	-50.0%	5	150.0%
Other Offences Involving Violence or the Threat of Violence	29	-17.1%	27	-6.9%	31	14.8%
Offences in Relation to Sexual Services	0	-100.0%	0	--	0	--
Total	147	2.1%	180	22.4%	188	4.4%

YTD						
Year	2023		2024		2025	
ViolationGrp	Actual	% Change	Actual	% Change	Actual	% Change
Homicides	0	--	0	--	1	--
Other Offences Causing Death	0	--	0	--	0	--
Attempted Murder	0	--	0	--	0	--
Sexual Offences	15	-28.6%	24	60.0%	21	-12.5%
Assaults/Firearm Related Offences	98	18.1%	126	28.6%	130	3.2%
Offences Resulting in the Deprivation of Freedom	1	0.0%	1	0.0%	0	-100.0%
Robbery	4	33.3%	2	-50.0%	5	150.0%
Other Offences Involving Violence or the Threat of Violence	29	-17.1%	27	-6.9%	31	14.8%
Offences in Relation to Sexual Services	0	-100.0%	0	--	0	--
Total	147	2.1%	180	22.4%	188	4.4%



Detachment: 2F - KENORA

Location code(s): 2F00 - KENORA

Area(s): 2008 - Kenora

Data source date:

08-May-2025

Report Generated on:

09-May-2025 10:29:51 AM

**OPP Detachment Board Report
Records Management System
January - April 2025**

Property Crime

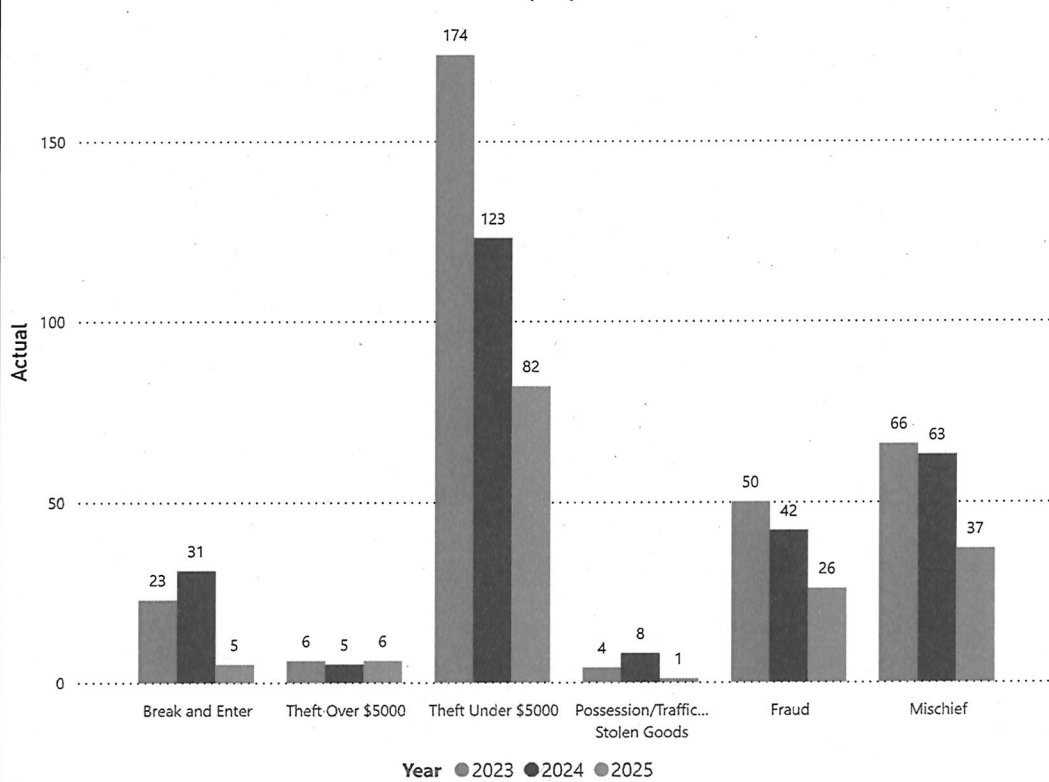
January - April

Year	2023		2024		2025	
ViolationGrp	Actual	% Change	Actual	% Change	Actual	% Change
Arson	0	-100.0%	0	--	0	--
Break and Enter	23	-30.3%	31	34.8%	5	-83.9%
Theft Over \$5000	6	-53.8%	5	-16.7%	6	20.0%
Theft Under \$5000	174	-4.4%	123	-29.3%	82	-33.3%
Possession/Trafficking Stolen Goods	4	300.0%	8	100.0%	1	-87.5%
Fraud	50	35.1%	42	-16.0%	26	-38.1%
Mischief	66	-15.4%	63	-4.5%	37	-41.3%
Total	323	-6.4%	272	-15.8%	157	-42.3%

YTD

Year	2023		2024		2025	
ViolationGrp	Actual	% Change	Actual	% Change	Actual	% Change
Arson	0	-100.0%	0	--	0	--
Break and Enter	23	-30.3%	31	34.8%	5	-83.9%
Theft Over \$5000	6	-53.8%	5	-16.7%	6	20.0%
Theft Under \$5000	174	-4.4%	123	-29.3%	82	-33.3%
Possession/Trafficking Stolen Goods	4	300.0%	8	100.0%	1	-87.5%
Fraud	50	35.1%	42	-16.0%	26	-38.1%
Mischief	66	-15.4%	63	-4.5%	37	-41.3%
Total	323	-6.4%	272	-15.8%	157	-42.3%

January - April



Detachment: 2F - KENORA

Location code(s): 2F00 - KENORA

Area(s): 2008 - Kenora

Data source date:

08-May-2025

Report Generated on:

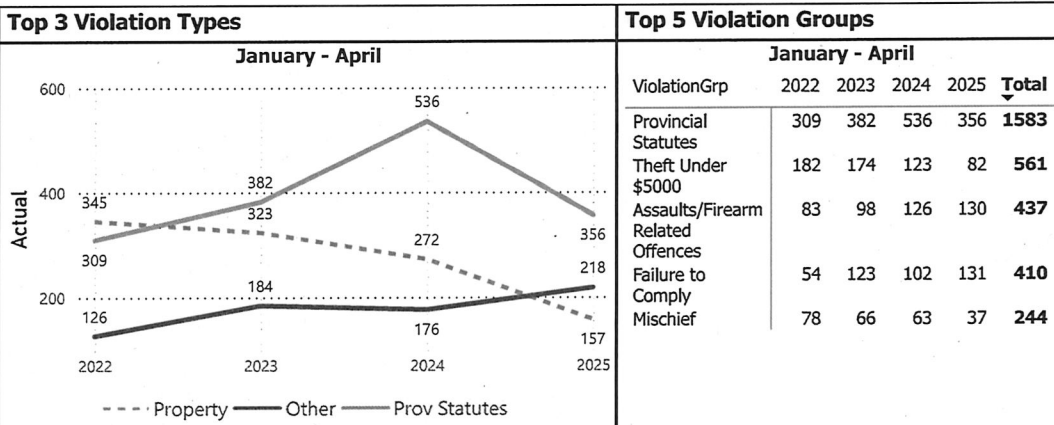
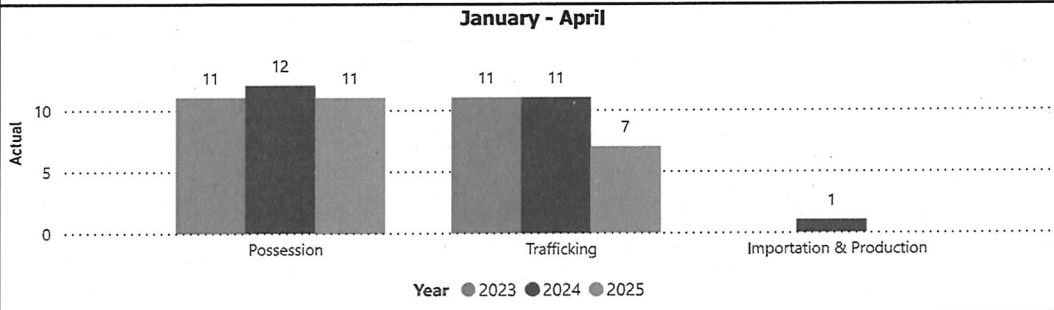
09-May-2025 10:29:51 AM

**OPP Detachment Board Report
Records Management System
January - April 2025**

Drug Crime

January - April						
Year	2023		2024		2025	
ViolationGrp	Actual	% Change	Actual	% Change	Actual	% Change
Possession	11	-35.3%	12	9.1%	11	-8.3%
Trafficking	11	83.3%	11	0.0%	7	-36.4%
Importation & Production	0	--	1	--	0	-100.0%
Cannabis Possession	0	--	0	--	0	--
Cannabis Distribution	0	--	0	--	0	--
Cannabis Sale	0	-100.0%	0	--	0	--
Cannabis Importation & Exportation	0	--	0	--	0	--
Cannabis Production	0	--	0	--	0	--
Other Cannabis Violations	0	--	0	--	0	--
Total	22	-8.3%	24	9.1%	18	-25.0%

YTD						
Year	2023		2024		2025	
ViolationGrp	Actual	% Change	Actual	% Change	Actual	% Change
Possession	11	-35.3%	12	9.1%	11	-8.3%
Trafficking	11	83.3%	11	0.0%	7	-36.4%
Importation & Production	0	--	1	--	0	-100.0%
Cannabis Possession	0	--	0	--	0	--
Cannabis Distribution	0	--	0	--	0	--
Cannabis Sale	0	-100.0%	0	--	0	--
Cannabis Importation & Exportation	0	--	0	--	0	--
Cannabis Production	0	--	0	--	0	--
Other Cannabis Violations	0	--	0	--	0	--
Total	22	-8.3%	24	9.1%	18	-25.0%



Detachment: 2F - KENORA
Location code(s): 2F00 - KENORA

Area(s): 2008 - Kenora
Data source date:
08-May-2025

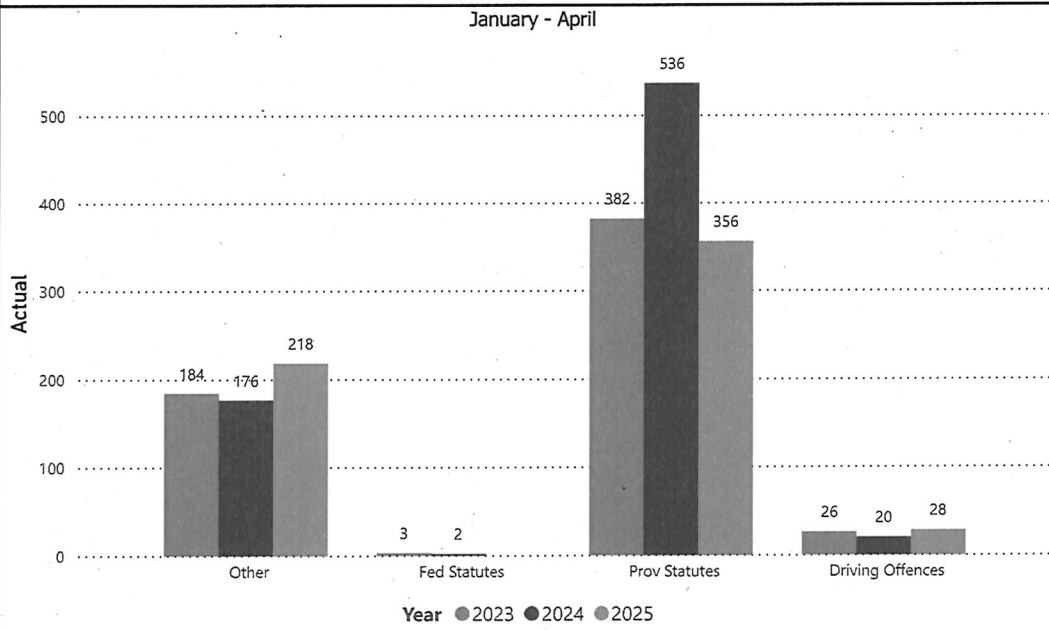
Report Generated on:
09-May-2025 10:29:51 AM

**OPP Detachment Board Report
Records Management System
January - April 2025**

Other Crime Occurrences

January - April						
Year	2023		2024		2025	
Violation_rollup	Actual	% Change	Actual	% Change	Actual	% Change
Other	184	46.0%	176	-4.3%	218	23.9%
Fed Statutes	3	200.0%	2	-33.3%	0	-100.0%
Prov Statutes	382	23.6%	536	40.3%	356	-33.6%
Driving Offences	26	13.0%	20	-23.1%	28	40.0%
Total	595	29.6%	734	23.4%	602	-18.0%

YTD						
Year	2023		2024		2025	
Violation_rollup	Actual	% Change	Actual	% Change	Actual	% Change
Other	184	46.0%	176	-4.3%	218	23.9%
Fed Statutes	3	200.0%	2	-33.3%	0	-100.0%
Prov Statutes	382	23.6%	536	40.3%	356	-33.6%
Driving Offences	26	13.0%	20	-23.1%	28	40.0%
Total	595	29.6%	734	23.4%	602	-18.0%



Detachment: 2F - KENORA
Location code(s): 2F00 - KENORA

Area(s): 2008 - Kenora
Data source date:
08-May-2025

Report Generated on:
09-May-2025 10:29:51 AM

**OPP Detachment Board Report
Records Management System
January - April 2025**

Clearance Rate

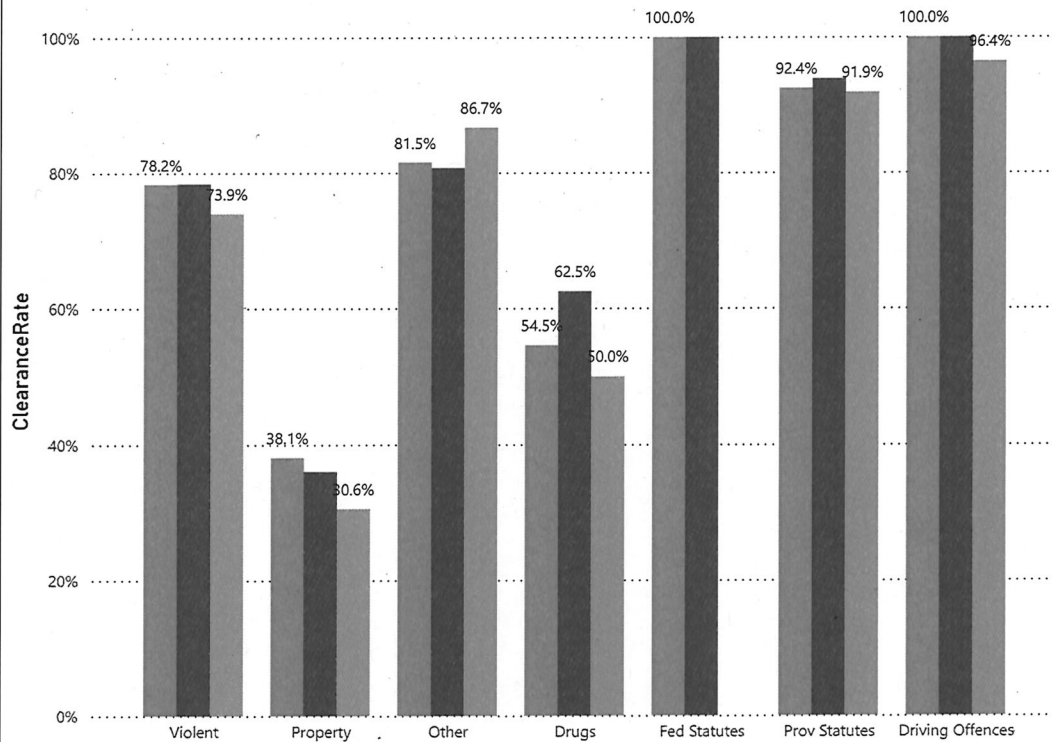
January - April						
Year	2023		2024		2025	
	%	% Change	%	% Change	%	% Change
Violent	78.2%	9.4%	78.3%	0.1%	73.9%	-5.6%
Property	38.1%	4.3%	36.0%	-5.4%	30.6%	-15.1%
Other	81.5%	19.4%	80.7%	-1.0%	86.7%	7.5%
Drugs	54.5%	-31.1%	62.5%	14.6%	50.0%	-20.0%
Fed Statutes	100.0%	--	100.0%	0.0%		-100.0%
Prov Statutes	92.4%	2.3%	93.8%	1.6%	91.9%	-2.1%
Driving Offences	100.0%	0.0%	100.0%	0.0%	96.4%	-3.6%

YTD

Year	2023		2024		2025	
	%	% Change	%	% Change	%	% Change
Violation_rollup						
Violent	78.2%	9.4%	78.3%	0.1%	73.9%	-5.6%
Property	38.1%	4.3%	36.0%	-5.4%	30.6%	-15.1%
Other	81.5%	19.4%	80.7%	-1.0%	86.7%	7.5%
Drugs	54.5%	-31.1%	62.5%	14.6%	50.0%	-20.0%
Fed Statutes	100.0%	--	100.0%	0.0%		-100.0%
Prov Statutes	92.4%	2.3%	93.8%	1.6%	91.9%	-2.1%
Driving Offences	100.0%	0.0%	100.0%	0.0%	96.4%	-3.6%

January - April

Year ● 2023 ● 2024 ● 2025



Detachment: 2F - KENORA

Location code(s): 2F00 - KENORA

Area(s): 2008 - Kenora

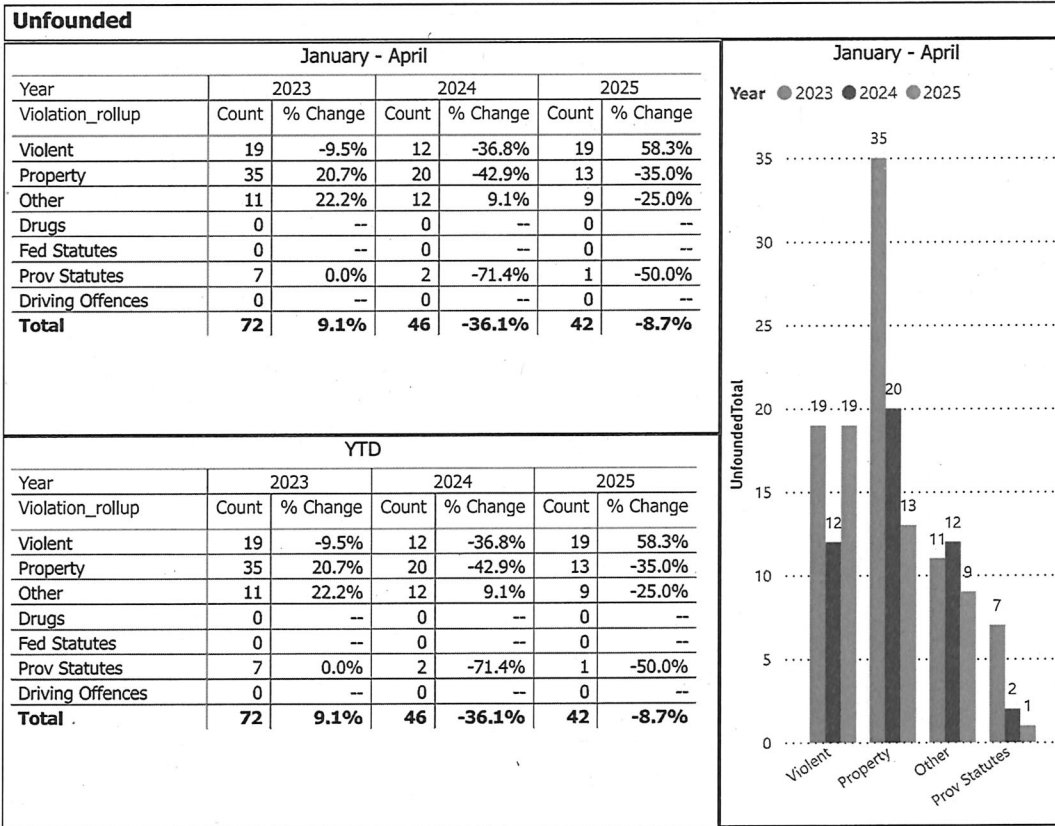
Data source date:

08-May-2025

Report Generated on:

09-May-2025 10:29:51 AM

**OPP Detachment Board Report
Records Management System
January - April 2025**

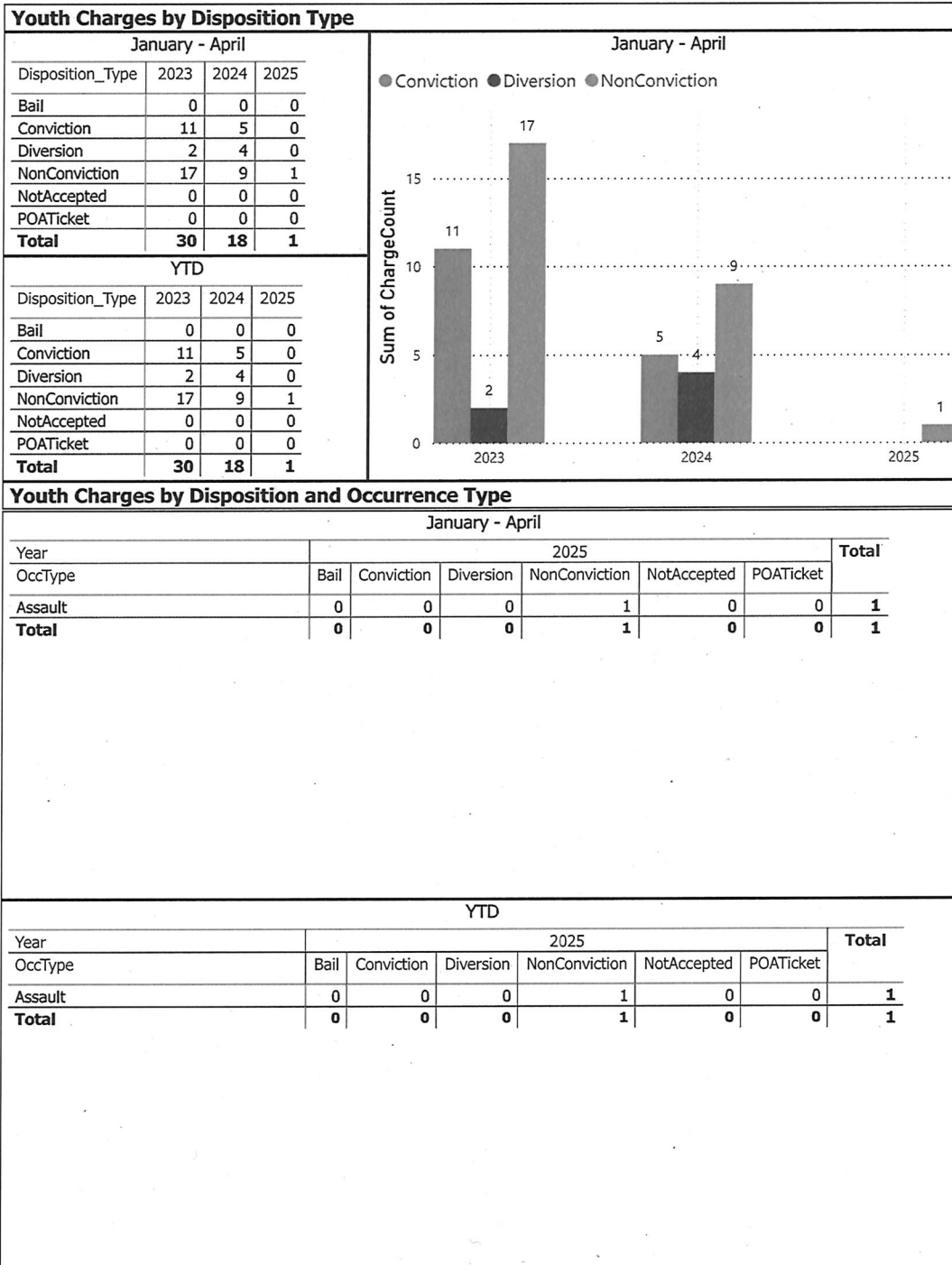


Detachment: 2F - KENORA
Location code(s): 2F00 - KENORA

Area(s): 2008 - Kenora
Data source date:
08-May-2025

Report Generated on:
09-May-2025 10:29:51 AM

**OPP Detachment Board Report
Records Management System
January - April 2025**



The tables and chart on this page present summarized youth charges by disposition and occurrence type that have been recorded in the OPP Niche RMS application. Of note... the Niche data sourced for this report page only lists youth charges that have had a disposition type entered against them. Therefore, please be aware that the counts of youth charges entries on this report page are under stating the potential sum of youth charges that are in OPP Niche RMS.

Detachment: 2F - KENORA

Location code(s): 2F00 - KENORA

Area(s): 2008 - Kenora

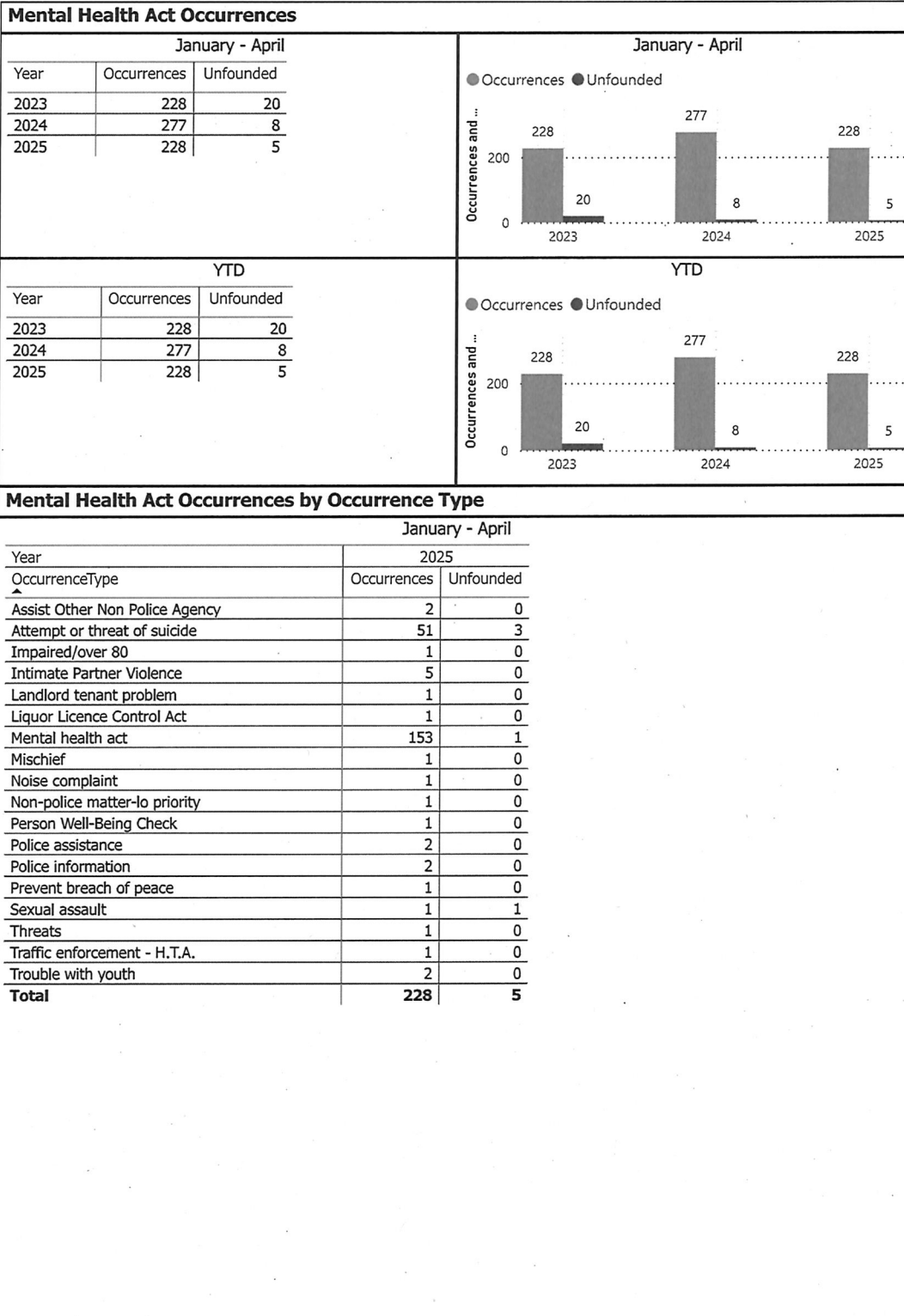
Data source date:

08-May-2025

Report Generated on:

09-May-2025 10:31:13 AM

**OPP Detachment Board Report
Records Management System
January - April 2025**

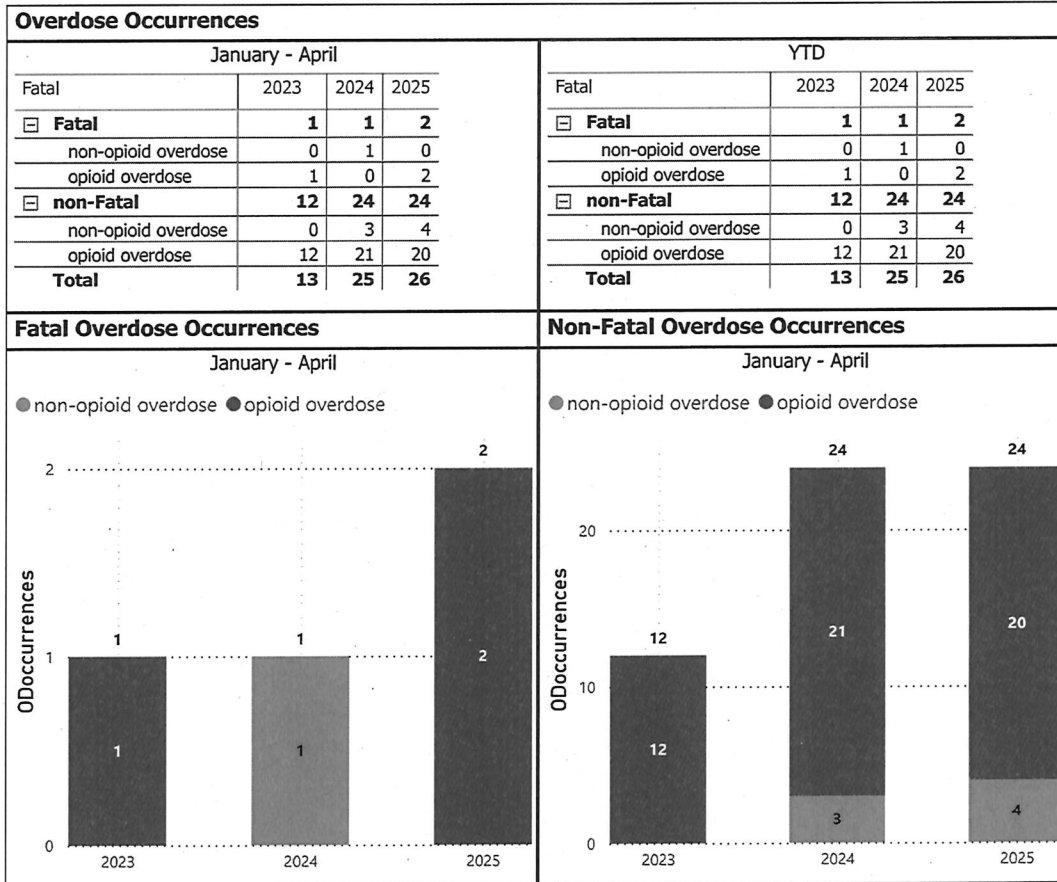


Detachment: 2F - KENORA
Location code(s): 2F00 - KENORA

Area(s): 2008 - Kenora
Data source date:
08-May-2025

Report Generated on:
09-May-2025 10:29:51 AM

**OPP Detachment Board Report
Records Management System
January - April 2025**



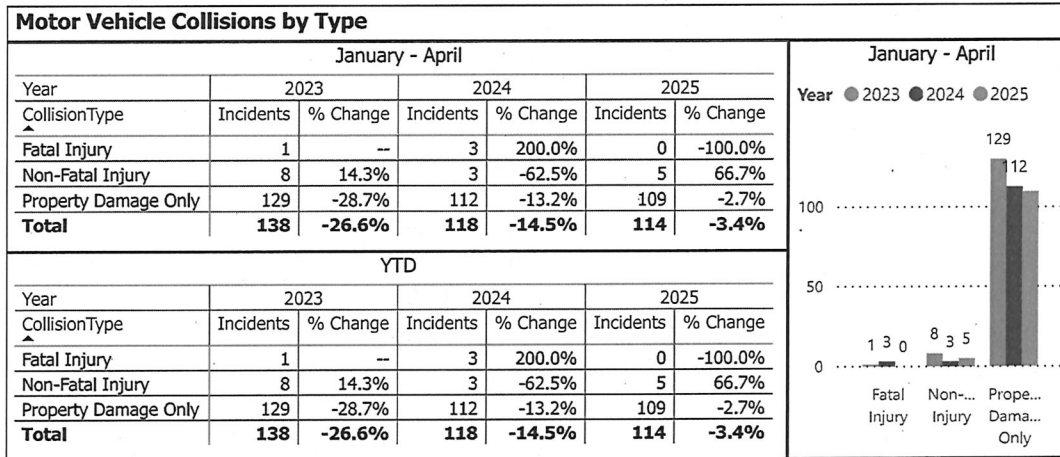
Detachment: 2F - KENORA
Location code(s): 2F00 - KENORA

Area(s): 2008 - Kenora
Data source date:
08-May-2025

Report Generated on:
09-May-2025 10:29:51 AM

Referrals to Victim Service Agencies by Year				January - April			
Year	Offered	Accepted	% Accepted				
2023	410	93	22.7%				
2024	415	66	15.6%				
2025	478	82	16.7%				
YTD							
Year	Offered	Accepted	% Accepted				
2023	410	93	22.7%				
2024	415	66	15.6%				
2025	478	82	16.7%				
Referrals to Victim Service Agencies by Occurrence Type				January - April			
				● Offered ● Accepted			
				Offered and Accepted			
				164 152			
				12 25 34 29 14 21 20 6 9 7 0 6 1 5 2 43 32 30 21 20 20 20 10 10 11 10 10 10 11 10 10 10 10 10 10			
				Intimate Partner Violence, Assault, Bail violations, Sudden death, Sexual assault, Threats, Harassment, Mischief, Robbery, Fraud, Assistance, Theft, Trouble with youth, Breach of probation, Cyber Enabled Crime - Impaired/over 80, Police assistance, Assist Other Non Police, B-E bus/res/oth, Cyber Enabled Crime - C..., Cyber Enabled Crime - L..., Harassment - Offender, Non-Consensual Disturb..., Prevent breach of peace, Stolen vehicle, Unwanted person, Warrants			
Referrals Accepted (%) by Age Group				Referrals Not Offered			
January - April				January - April			
PersonAgeRange	2023	2024	2025	ServicesNotOfferedReason	2023	2024	2025
	1.6%	4.3%			0	0	0
11 - 16	100.0%	42.9%	0.0%		0	0	0
17 - 25	100.0%	50.0%	14.0%	Victim deceased or unable to respond	0	5	7
26 - 45	100.0%	38.9%	14.8%	Victim resides outside Ontario	0	2	5
46 - 65	100.0%	37.9%	23.9%				
6 - 10	100.0%	75.0%	0.0%				
Over 65	100.0%	100.0%	23.5%				
Under 6		0.0%	0.0%				
YTD				YTD			
PersonAgeRange	2023	2024	2025	ServicesNotOfferedReason	2023	2024	2025
	1.6%	4.3%			0	0	0
11 - 16	100.0%	42.9%	0.0%		0	0	0
17 - 25	100.0%	50.0%	14.0%	Victim deceased or unable to respond	0	5	7
26 - 45	100.0%	38.9%	14.8%	Victim resides outside Ontario	0	2	5
46 - 65	100.0%	37.9%	23.9%				
6 - 10	100.0%	75.0%	0.0%				
Over 65	100.0%	100.0%	23.5%				
Under 6		0.0%	0.0%				
				January - April			
				● Total Persons ● Not Offered ● Offered			
				Total Persons			
				410 410 422 415 490 478			
				0 7 12			
				2023 2024 2025			

**OPP Detachment Board Report
Collision Reporting System
January - April 2025**



Data source (Collision Reporting System) date:
08-May-2025

Detachment: 2F - KENORA
Location code(s): 2F00 - KENORA

Area(s): 2 - Marine, 2008 - Kenora, 2117 - Rudd Twp (Unorg), 2119 - Unsurveyed W-Keewatin (Unorg), 2120 - Unsurveyed N Twps (Unorg), 2122 - Broderick Twp (Unorg), 2123 - Redditt Twp (Unorg), 2124 - Gidley Twp (Unorg), 2125 - Pellatt Twp (Unorg), 2126 - Pettypiece Twp (Unorg), 2127 - Haycock Twp (Unorg), 2128 - Jackman Twp (Unorg), 2129 - Macnicol Twp (Unorg), 2130 - Tustin Twp (Unorg), 2131 - Bridges Twp (Unorg), 2132 - Coyle Twp (Unorg), 2133 - Desmond Twp (Unorg), 2134 - ...

Data source date: 08-May-2025

Report Generated on: 09-May-2025 10:37:09 AM

**OPP Detachment Board Report
Collision Reporting System
January - April 2025**

Fatalities in Detachment Area - Incidents									
January - April									
Type	Motor Vehicle			Motorized Snow Vehicle			Off-Road Vehicle		
Year	Alcohol/Drugs	Incidents	% Change	Alcohol/Drugs	Incidents	% Change	Alcohol/Drugs	Incidents	% Change
2023	0	1	--	0	0	--	0	0	--
2024	1	3	200.0%	0	0	--	0	0	--
2025	0	0	-100.0%	0	0	--	0	0	--

YTD									
Type	Motor Vehicle			Motorized Snow Vehicle			Off-Road Vehicle		
Year	Alcohol/Drugs	Incidents	% Change	Alcohol/Drugs	Incidents	% Change	Alcohol/Drugs	Incidents	% Change
2023	0	1	--	0	0	--	0	0	--
2024	1	3	200.0%	0	0	--	0	0	--
2025	0	0	-100.0%	0	0	--	0	0	--

Fatalities in Detachment Area - Persons Killed									
January - April									
Type	Motor Vehicle		Motorized Snow Vehicle		Off-Road Vehicle				
Year	Persons Killed	% Change	Persons Killed	% Change	Persons Killed	% Change			
2023	1	--	0	--	0	--			
2024	4	300.0%	0	--	0	--			
2025	0	-100.0%	0	--	0	--			

YTD									
Type	Motor Vehicle		Motorized Snow Vehicle		Off-Road Vehicle				
Year	Persons Killed	% Change	Persons Killed	% Change	Persons Killed	% Change			
2023	1	--	0	--	0	--			
2024	4	300.0%	0	--	0	--			
2025	0	-100.0%	0	--	0	--			

Primary Causal Factors in Fatal Motor Vehicle Collisions									
January - April				YTD					
	2023	2024	2025		2023	2024	2025		
Speeding	0	0	0	Speeding	0	0	0		
Speeding % Change	--	--	--	Speeding % Change	--	--	--		
Distracted	0	1	0	Distracted	0	1	0		
Distracted % Change	--	--	-100.0%	Distracted % Change	--	--	-100.0%		
Alcohol/Drugs	0	1	0	Alcohol/Drugs	0	1	0		
Alcohol/Drugs % Change	--	--	-100.0%	Alcohol/Drugs % Change	--	--	-100.0%		
Wildlife	0	0	0	Wildlife	0	0	0		
Wildlife % Change	--	--	--	Wildlife % Change	--	--	--		
NoSeatbelt	0	3	0	NoSeatbeltYTD	0	3	0		
NoSeatbelt YoY%	--	--	-100.0%	NoSeatbeltYTD YoY%	--	--	-100.0%		

January - April									
Speeding, Distracted, Al...	2023	2024	2025	Speeding	Distracted	Alcohol/Drugs	Wildlife	NoSeatbelt	
0	0	0	0	0	0	0	0	0	
1	0	1	0	1	1	0	0	0	
2	0	0	0	0	0	0	0	0	
3	0	0	0	0	0	0	0	0	

Data source (Collision Reporting System) date:

08-May-2025

Detachment: 2F - KENORA

Location code(s): 2F00 - KENORA

Area(s): 2 - Marine, 2008 - Kenora, 2117 - Rudd Twp (Unorg), 2119 - Unsurveyed W-Keewatin (Unorg), 2120 - Unsurveyed N Twps (Unorg), 2122 - Broderick Twp (Unorg), 2123 - Redditt Twp (Unorg), 2124 - Gidley Twp (Unorg), 2125 - Pellatt Twp (Unorg), 2126 - Pettypiece Twp (Unorg), 2127 - Haycock Twp (Unorg), 2128 - Jackman Twp (Unorg), 2129 - Macnicol Twp (Unorg), 2130 - Tustin Twp (Unorg), 2131 - Bridges Twp (Unorg), 2132 - Coyle Twp (Unorg), 2133 - Desmond Twp (Unorg), 2134 - ...

Data source date:

08-May-2025

Report Generated on:

09-May-2025 10:37:09 AM

**OPP Detachment Board Report
Records Management System
January - April 2025**

Criminal Code and Provincial Statute Charges Laid

January - April

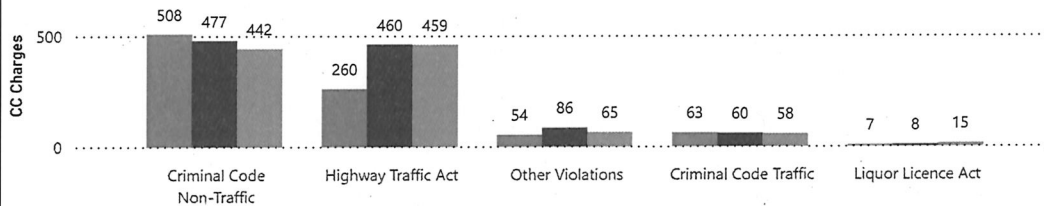
Year	2023		2024		2025	
ChargeCategory1	Offence Count	% Change	Offence Count	% Change	Offence Count	% Change
Criminal Code Non-Traffic	508	16.5%	477	-6.1%	442	-7.3%
Criminal Code Traffic	63	3.3%	60	-4.8%	58	-3.3%
Highway Traffic Act	260	-11.3%	460	76.9%	459	-0.2%
Liquor Licence Act	7	40.0%	8	14.3%	15	87.5%
Other Violations	54	-19.4%	86	59.3%	65	-24.4%
Total	892	3.5%	1,091	22.3%	1,039	-4.8%

YTD

Year	2023		2024		2025	
ChargeCategory1	Offence Count	% Change	Offence Count	% Change	Offence Count	% Change
Criminal Code Non-Traffic	508	16.5%	477	-6.1%	442	-7.3%
Criminal Code Traffic	63	3.3%	60	-4.8%	58	-3.3%
Highway Traffic Act	260	-11.3%	460	76.9%	459	-0.2%
Liquor Licence Act	7	40.0%	8	14.3%	15	87.5%
Other Violations	54	-19.4%	86	59.3%	65	-24.4%
Total	892	3.5%	1,091	22.3%	1,039	-4.8%

January - April

Year ● 2023 ● 2024 ● 2025



Traffic Related Charges

January - April

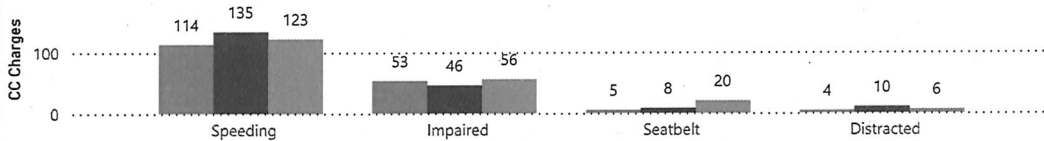
Year	2023		2024		2025	
ChargeCategory2	Offence Count	% Change	Offence Count	% Change	Offence Count	% Change
Speeding	114	-24.5%	135	18.4%	123	-8.9%
Seatbelt	5	-78.3%	8	60.0%	20	150.0%
Impaired	53	1.9%	46	-13.2%	56	21.7%
Distracted	4	100.0%	10	150.0%	6	-40.0%

YTD

Year	2023		2024		2025	
ChargeCategory2	Offence Count	% Change	Offence Count	% Change	Offence Count	% Change
Speeding	114	-24.5%	135	18.4%	123	-8.9%
Seatbelt	5	-78.3%	8	60.0%	20	150.0%
Impaired	53	1.9%	46	-13.2%	56	21.7%
Distracted	4	100.0%	10	150.0%	6	-40.0%

January - April

Year ● 2023 ● 2024 ● 2025



Detachment: 2F - KENORA

Location code(s): 2F00 - KENORA

Area(s): 2 - Marine, 2008 - Kenora, 2117 - Rudd Twp (Unorg), 2119 - Unsurveyed W-Keewatin (Unorg), 2120 - Unsurveyed N Twps (Unorg), 2122 - Broderick Twp (Unorg), 2123 - Redditt Twp (Unorg), 2124 - Gidley Twp (Unorg), 2125 - Pellatt Twp (Unorg), 2126 - Pettypiece Twp (Unorg), 2127 - Haycock Twp (Unorg), 2128 - Jackman Twp (Unorg), 2129 - Macnicol Twp (Unorg), 2130 - Tustin Twp (Unorg), 2131 - Bridges Twp (Unorg), 2132 - Coyle Twp (Unorg), 2133 - Desmond Twp (Unorg), 2134 - ...

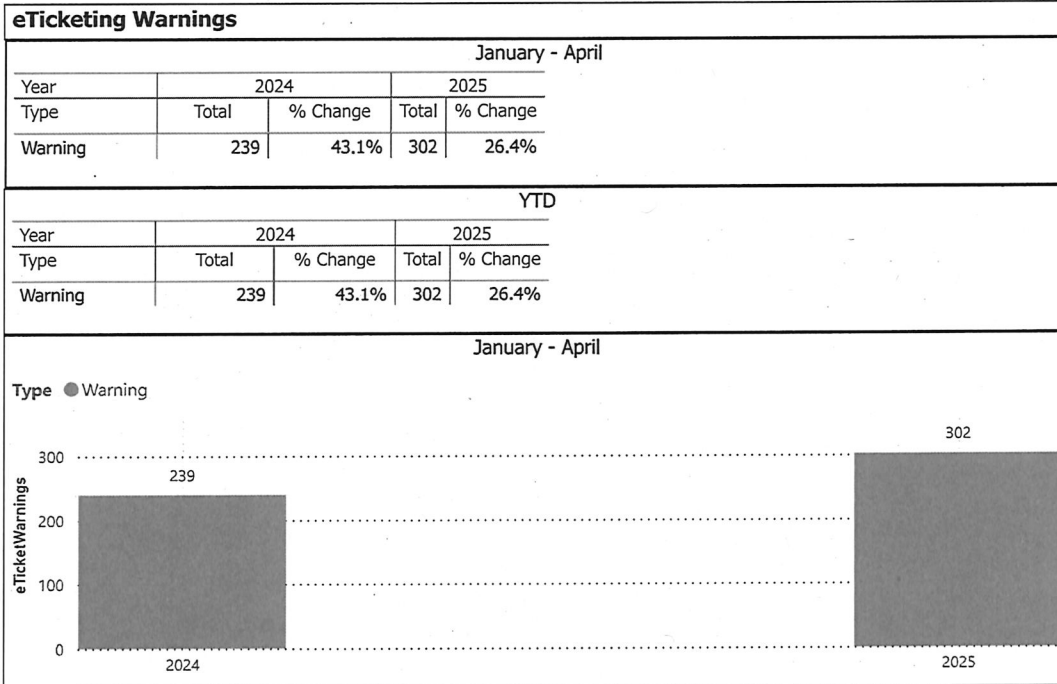
Data source date:

8-May-25

Report Generated on:

09-May-2025 10:37:09 AM

**OPP Detachment Board Report
Records Management System
January - April 2025**



Note: The eTicketing system was not fully implemented until the end of 2022, therefore data is only available beginning in 2023. % Change in 2023 may appear higher in this report due to the incomplete 2022 data.

Detachment: 2F - KENORA
Location code(s): 2F00 - KENORA

Area(s): 2 - Marine, 2008 - Kenora, 2117 - Rudd Twp (Unorg), 2119 - Unsurveyed W-Keewatin (Unorg), 2120 - Unsurveyed N Twps (Unorg), 2122 - Broderick Twp (Unorg), 2123 - Redditt Twp (Unorg), 2124 - Gidley Twp (Unorg), 2125 - Pellatt Twp (Unorg), 2126 - Pettypiece Twp (Unorg), 2127 - Haycock Twp (Unorg), 2128 - Jackman Twp (Unorg), 2129 - Macnicol Twp (Unorg), 2130 - Tustin Twp (Unorg), 2131 - Bridges Twp (Unorg), 2132 - Coyle Twp (Unorg), 2133 - Desmond Twp (Unorg), 2134 - ...

Data source date:

8-May-25

Report Generated on:

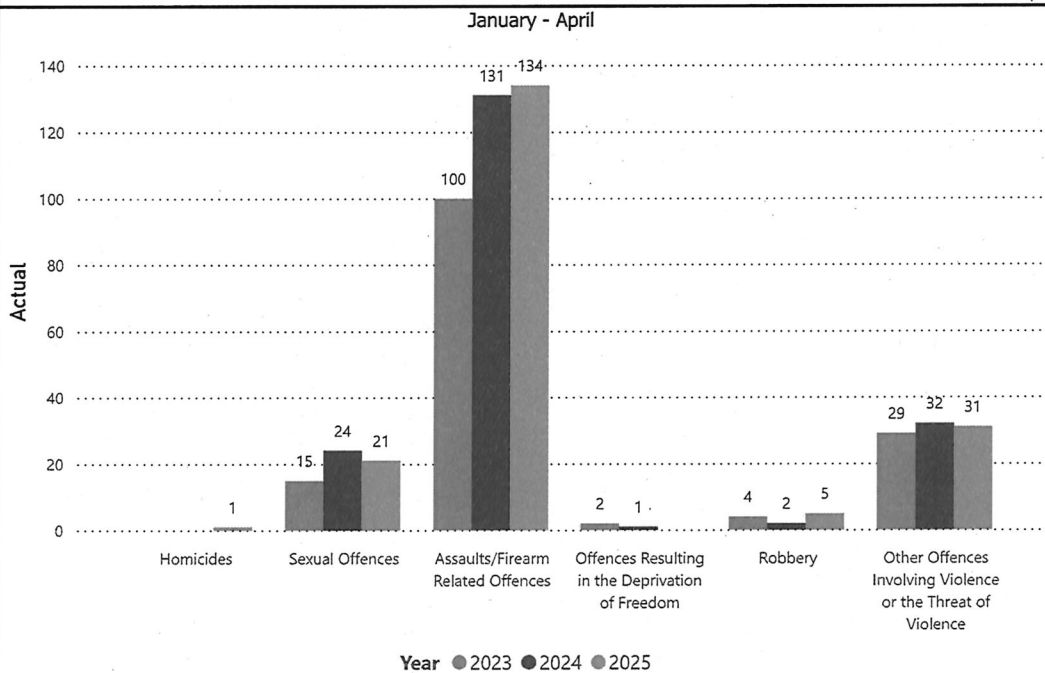
09-May-2025 10:38:11 AM

**OPP Detachment Board Report
Records Management System
January - April 2025**

Violent Crime

January-April						
Year	2023		2024		2025	
ViolationGrp	Actual	% Change	Actual	% Change	Actual	% Change
Homicides	0	--	0	--	1	--
Other Offences Causing Death	0	--	0	--	0	--
Attempted Murder	0	--	0	--	0	--
Sexual Offences	15	-28.6%	24	60.0%	21	-12.5%
Assaults/Firearm Related Offences	100	17.6%	131	31.0%	134	2.3%
Offences Resulting in the Deprivation of Freedom	2	100.0%	1	-50.0%	0	-100.0%
Robbery	4	33.3%	2	-50.0%	5	150.0%
Other Offences Involving Violence or the Threat of Violence	29	-17.1%	32	10.3%	31	-3.1%
Offences in Relation to Sexual Services	0	-100.0%	0	--	0	--
Total	150	2.7%	190	26.7%	192	1.1%

YTD						
Year	2023		2024		2025	
ViolationGrp	Actual	% Change	Actual	% Change	Actual	% Change
Homicides	0	--	0	--	1	--
Other Offences Causing Death	0	--	0	--	0	--
Attempted Murder	0	--	0	--	0	--
Sexual Offences	15	-28.6%	24	60.0%	21	-12.5%
Assaults/Firearm Related Offences	100	17.6%	131	31.0%	134	2.3%
Offences Resulting in the Deprivation of Freedom	2	100.0%	1	-50.0%	0	-100.0%
Robbery	4	33.3%	2	-50.0%	5	150.0%
Other Offences Involving Violence or the Threat of Violence	29	-17.1%	32	10.3%	31	-3.1%
Offences in Relation to Sexual Services	0	-100.0%	0	--	0	--
Total	150	2.7%	190	26.7%	192	1.1%



Detachment: 2F - KENORA

Location code(s): 2F00 - KENORA

Area(s): 2 - Marine, 2008 - Kenora, 2117 - Rudd Twp (Unorg), 2119 - Unsurveyed W-Keewatin (Unorg), 2120 - Unsurveyed N Twps (Unorg), 2122 - Broderick Twp (Unorg), 2123 - Redditt Twp (Unorg), 2124 - Gidley Twp (Unorg), 2125 - Pellatt Twp (Unorg), 2126 - Pettypiece Twp (Unorg), 2127 - Haycock Twp (Unorg), 2128 - Jackman Twp (Unorg), 2129 - Macnicol Twp (Unorg), 2130 - Tustin Twp (Unorg), 2131 - Bridges Twp (Unorg), 2132 - Coyle Twp (Unorg), 2133 - Desmond Twp (Unorg), 2134 - ...

Data source date:

08-May-2025

Report Generated on:

09-May-2025 10:37:09 AM

**OPP Detachment Board Report
Records Management System
January - April 2025**

Property Crime

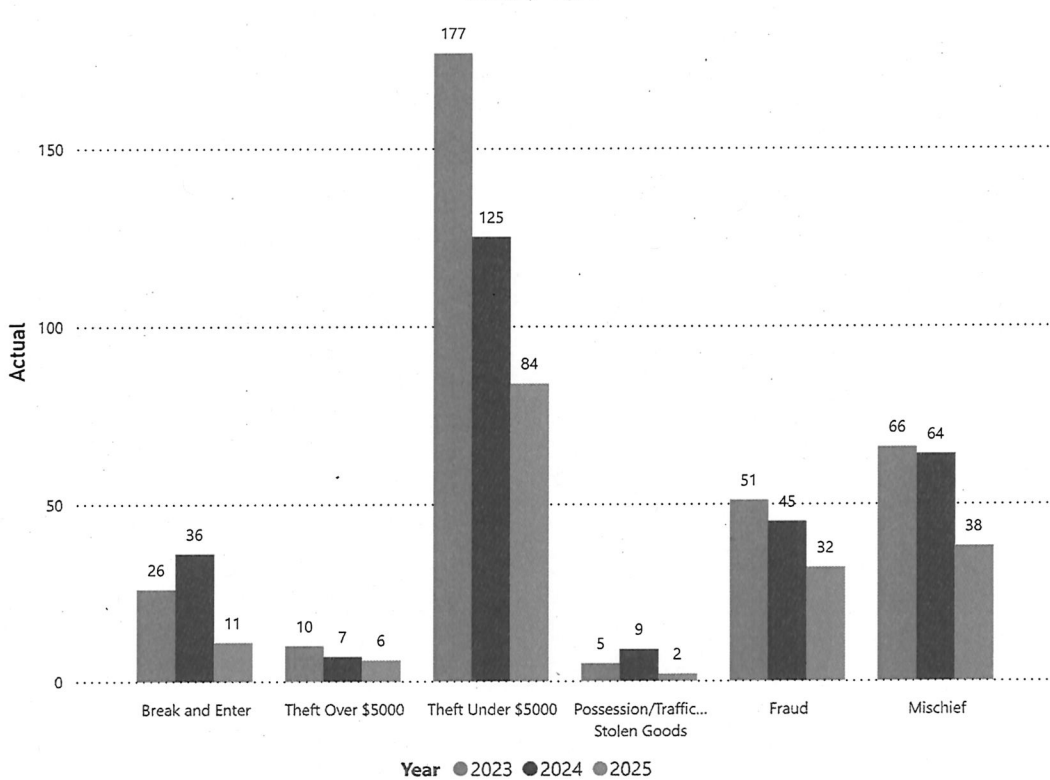
January - April

Year	2023		2024		2025	
ViolationGrp	Actual	% Change	Actual	% Change	Actual	% Change
Arson	0	-100.0%	0	--	0	--
Break and Enter	26	-23.5%	36	38.5%	11	-69.4%
Theft Over \$5000	10	-28.6%	7	-30.0%	6	-14.3%
Theft Under \$5000	177	-3.8%	125	-29.4%	84	-32.8%
Possession/Trafficking Stolen Goods	5	400.0%	9	80.0%	2	-77.8%
Fraud	51	27.5%	45	-11.8%	32	-28.9%
Mischief	66	-17.5%	64	-3.0%	38	-40.6%
Total	335	-5.4%	286	-14.6%	173	-39.5%

YTD

Year	2023		2024		2025	
ViolationGrp	Actual	% Change	Actual	% Change	Actual	% Change
Arson	0	-100.0%	0	--	0	--
Break and Enter	26	-23.5%	36	38.5%	11	-69.4%
Theft Over \$5000	10	-28.6%	7	-30.0%	6	-14.3%
Theft Under \$5000	177	-3.8%	125	-29.4%	84	-32.8%
Possession/Trafficking Stolen Goods	5	400.0%	9	80.0%	2	-77.8%
Fraud	51	27.5%	45	-11.8%	32	-28.9%
Mischief	66	-17.5%	64	-3.0%	38	-40.6%
Total	335	-5.4%	286	-14.6%	173	-39.5%

January - April



Detachment: 2F - KENORA

Location code(s): 2F00 - KENORA

Area(s): 2 - Marine, 2008 - Kenora, 2117 - Rudd Twp (Unorg), 2119 - Unsurveyed W-Keewatin (Unorg), 2120 - Unsurveyed N Twps (Unorg), 2122 - Broderick Twp (Unorg), 2123 - Redditt Twp (Unorg), 2124 - Gidley Twp (Unorg), 2125 - Pellatt Twp (Unorg), 2126 - Pettypiece Twp (Unorg), 2127 - Haycock Twp (Unorg), 2128 - Jackman Twp (Unorg), 2129 - Macnicol Twp (Unorg), 2130 - Tustin Twp (Unorg), 2131 - Bridges Twp (Unorg), 2132 - Coyle Twp (Unorg), 2133 - Desmond Twp (Unorg), 2134 - ...

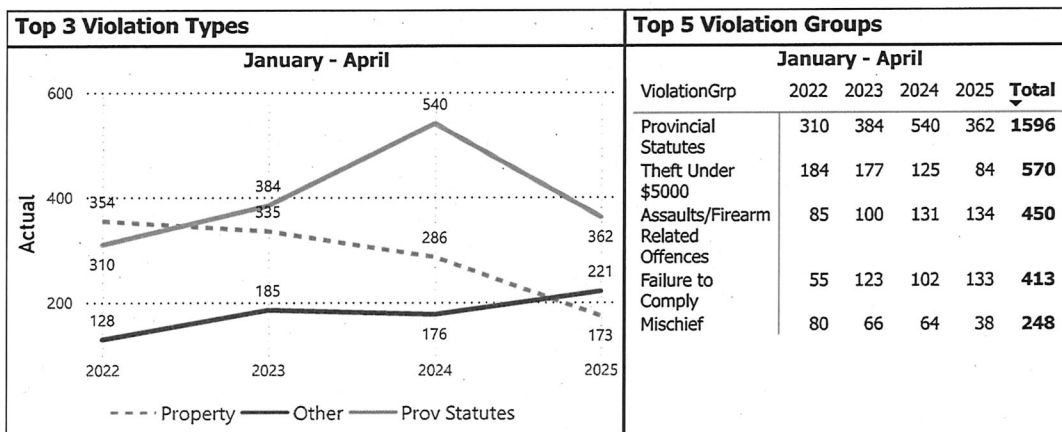
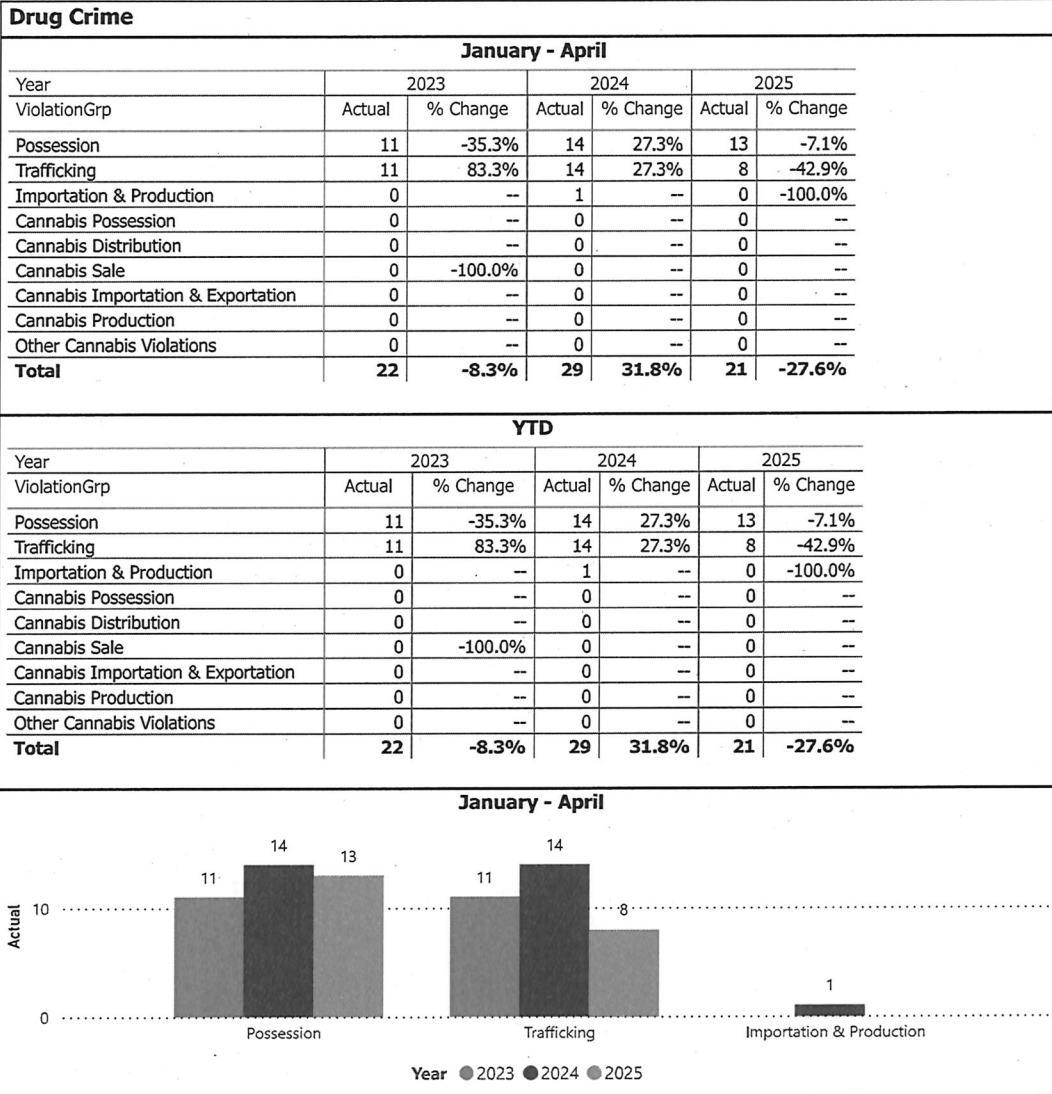
Data source date:

08-May-2025

Report Generated on:

09-May-2025 10:37:09 AM

**OPP Detachment Board Report
Records Management System
January - April 2025**



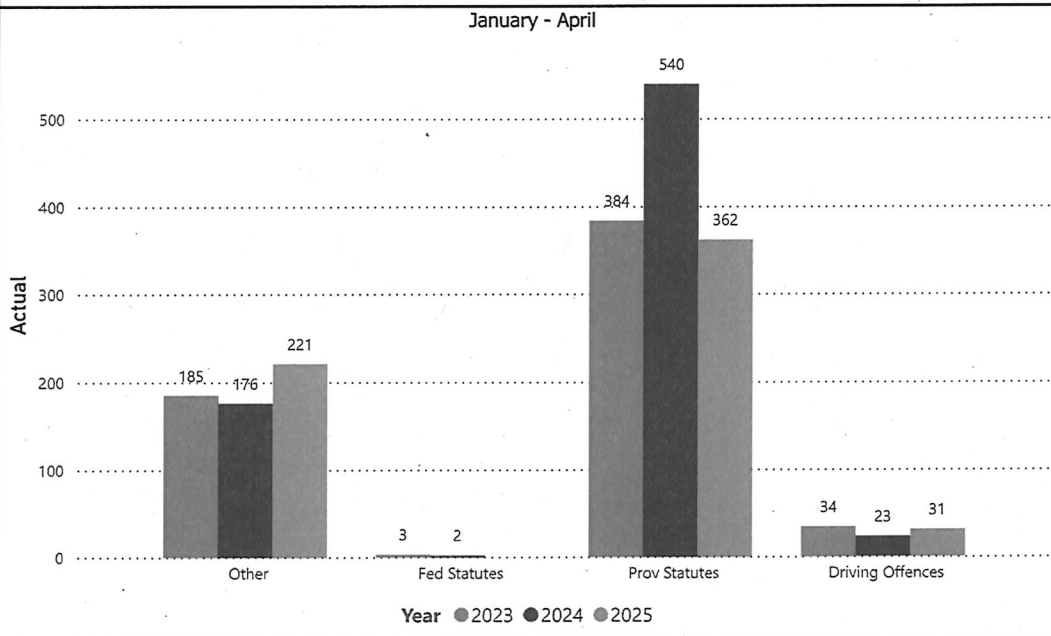
Detachment: 2F - KENORA
Location code(s): 2F00 - KENORA

**OPP Detachment Board Report
Records Management System
January - April 2025**

Other Crime Occurrences

January - April						
Year	2023		2024		2025	
Violation_rollup	Actual	% Change	Actual	% Change	Actual	% Change
Other	185	44.5%	176	-4.9%	221	25.6%
Fed Statutes	3	200.0%	2	-33.3%	0	-100.0%
Prov Statutes	384	23.9%	540	40.6%	362	-33.0%
Driving Offences	34	0.0%	23	-32.4%	31	34.8%
Total	606	28.1%	741	22.3%	614	-17.1%

YTD						
Year	2023		2024		2025	
Violation_rollup	Actual	% Change	Actual	% Change	Actual	% Change
Other	185	44.5%	176	-4.9%	221	25.6%
Fed Statutes	3	200.0%	2	-33.3%	0	-100.0%
Prov Statutes	384	23.9%	540	40.6%	362	-33.0%
Driving Offences	34	0.0%	23	-32.4%	31	34.8%
Total	606	28.1%	741	22.3%	614	-17.1%



Detachment: 2F - KENORA

Location code(s): 2F00 - KENORA

Area(s): 2 - Marine, 2008 - Kenora, 2117 - Rudd Twp (Unorg), 2119 - Unsurveyed W-Keewatin (Unorg), 2120 - Unsurveyed N Twps (Unorg), 2122 - Broderick Twp (Unorg), 2123 - Redditt Twp (Unorg), 2124 - Gidley Twp (Unorg), 2125 - Pellatt Twp (Unorg), 2126 - Pettypiece Twp (Unorg), 2127 - Haycock Twp (Unorg), 2128 - Jackman Twp (Unorg), 2129 - Macnicol Twp (Unorg), 2130 - Tustin Twp (Unorg), 2131 - Bridges Twp (Unorg), 2132 - Coyle Twp (Unorg), 2133 - Desmond Twp (Unorg), 2134 - ...

Data source date:

08-May-2025

Report Generated on:

09-May-2025 10:37:09 AM

**OPP Detachment Board Report
Records Management System
January - April 2025**

Clearance Rate

January - April

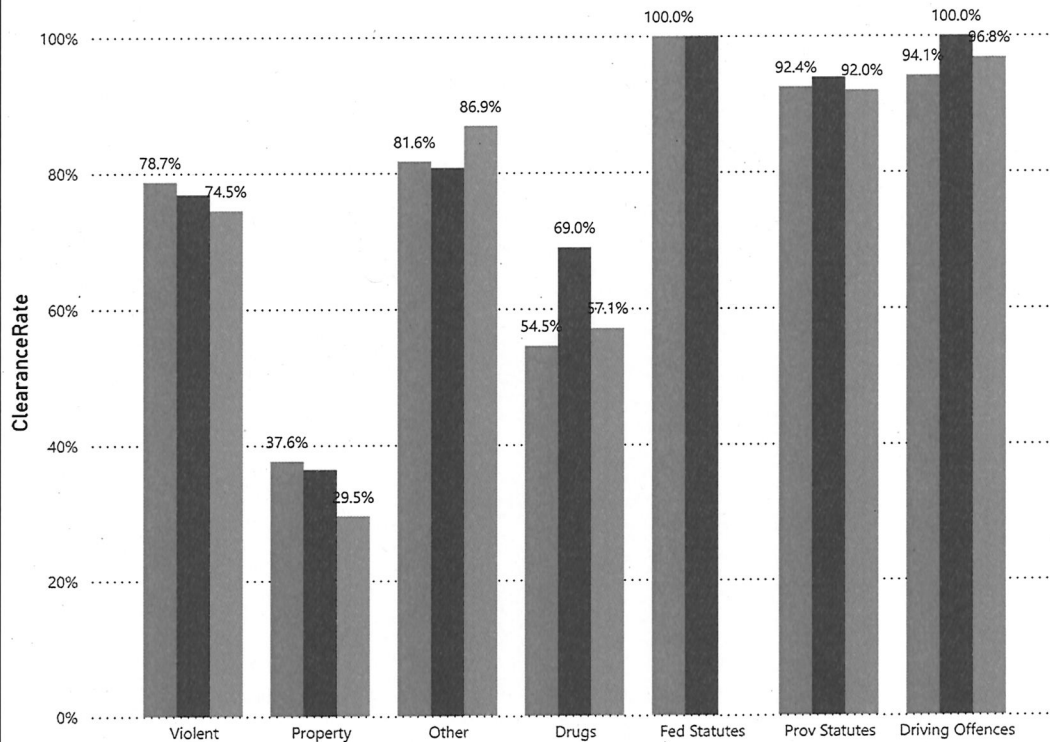
Year	2023		2024		2025	
	%	% Change	%	% Change	%	% Change
Violent	78.7%	9.4%	76.8%	-2.3%	74.5%	-3.1%
Property	37.6%	4.8%	36.4%	-3.3%	29.5%	-18.9%
Other	81.6%	20.1%	80.7%	-1.2%	86.9%	7.7%
Drugs	54.5%	-31.1%	69.0%	26.4%	57.1%	-17.1%
Fed Statutes	100.0%	--	100.0%	0.0%		-100.0%
Prov Statutes	92.4%	2.4%	93.9%	1.6%	92.0%	-2.0%
Driving Offences	94.1%	-5.9%	100.0%	6.3%	96.8%	-3.2%

YTD

Year	2023		2024		2025	
	%	% Change	%	% Change	%	% Change
Violation_rollup						
Violent	78.7%	9.4%	76.8%	-2.3%	74.5%	-3.1%
Property	37.6%	4.8%	36.4%	-3.3%	29.5%	-18.9%
Other	81.6%	20.1%	80.7%	-1.2%	86.9%	7.7%
Drugs	54.5%	-31.1%	69.0%	26.4%	57.1%	-17.1%
Fed Statutes	100.0%	--	100.0%	0.0%		-100.0%
Prov Statutes	92.4%	2.4%	93.9%	1.6%	92.0%	-2.0%
Driving Offences	94.1%	-5.9%	100.0%	6.3%	96.8%	-3.2%

January - April

Year ● 2023 ● 2024 ● 2025



Detachment: 2F - KENORA

Location code(s): 2F00 - KENORA

Area(s): 2 - Marine, 2008 - Kenora, 2117 - Rudd Twp (Unorg), 2119 - Unsurveyed W-Keewatin (Unorg), 2120 - Unsurveyed N Twps (Unorg), 2122 - Broderick Twp (Unorg), 2123 - Redditt Twp (Unorg), 2124 - Gidley Twp (Unorg), 2125 - Pellatt Twp (Unorg), 2126 - Pettypiece Twp (Unorg), 2127 - Haycock Twp (Unorg), 2128 - Jackman Twp (Unorg), 2129 - Macnicol Twp (Unorg), 2130 - Tustin Twp (Unorg), 2131 - Bridges Twp (Unorg), 2132 - Coyle Twp (Unorg), 2133 - Desmond Twp (Unorg), 2134 - ...

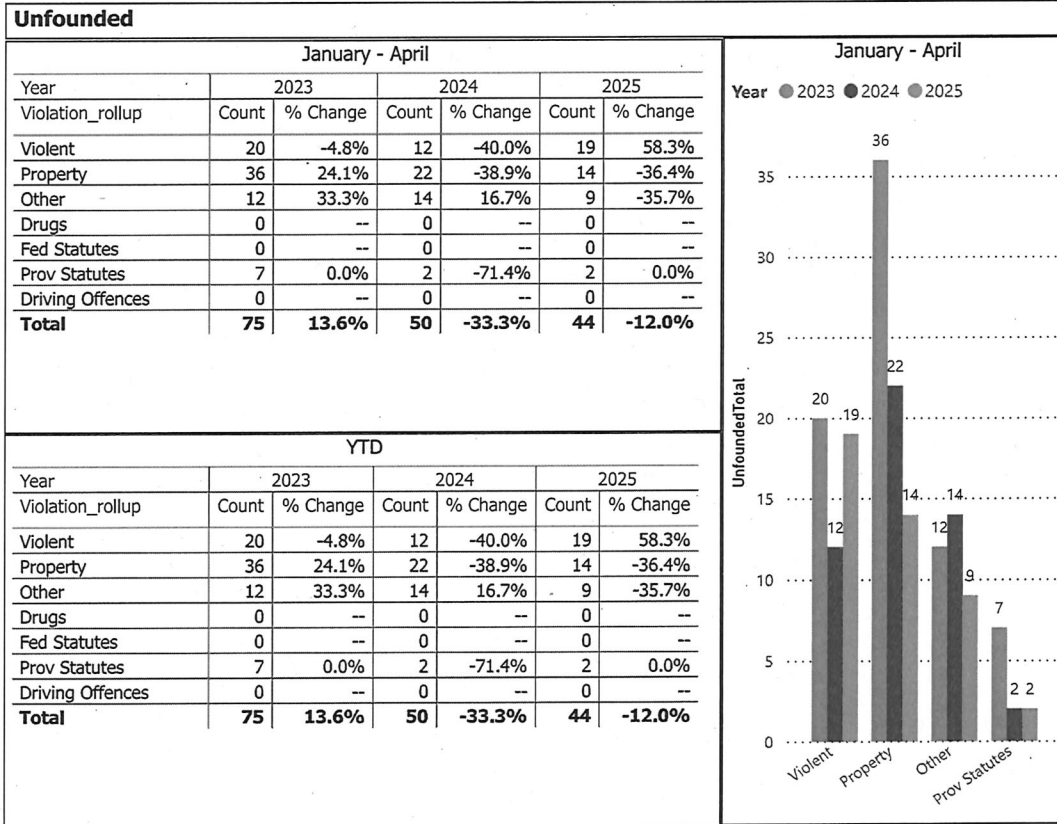
Data source date:

08-May-2025

Report Generated on:

09-May-2025 10:37:09 AM

**OPP Detachment Board Report
Records Management System
January - April 2025**



Detachment: 2F - KENORA

Location code(s): 2F00 - KENORA

Area(s): 2 - Marine, 2008 - Kenora, 2117 - Rudd Twp (Unorg), 2119 - Unsurveyed W-Keewatin (Unorg), 2120 - Unsurveyed N Twps (Unorg), 2122 - Broderick Twp (Unorg), 2123 - Redditt Twp (Unorg), 2124 - Gidley Twp (Unorg), 2125 - Pellatt Twp (Unorg), 2126 - Pettypiece Twp (Unorg), 2127 - Haycock Twp (Unorg), 2128 - Jackman Twp (Unorg), 2129 - Macnicol Twp (Unorg), 2130 - Tustin Twp (Unorg), 2131 - Bridges Twp (Unorg), 2132 - Coyle Twp (Unorg), 2133 - Desmond Twp (Unorg), 2134 - ...

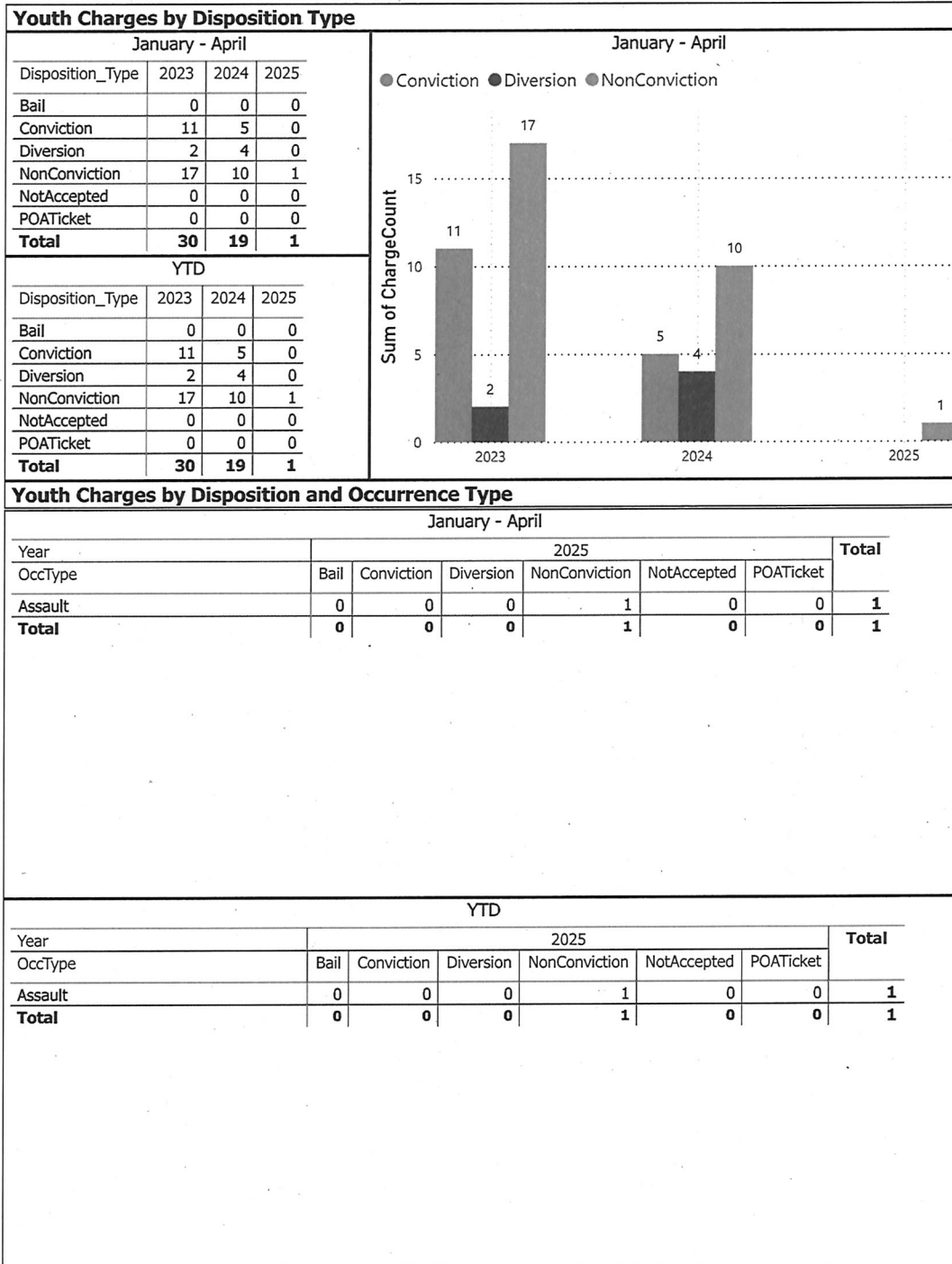
Data source date:

08-May-2025

Report Generated on:

09-May-2025 10:37:09 AM

**OPP Detachment Board Report
Records Management System
January - April 2025**



The tables and chart on this page present summarized youth charges by disposition and occurrence type that have been recorded in the OPP Niche RMS application. Of note... the Niche data sourced for this report page only lists youth charges that have had a disposition type entered against them. Therefore, please be aware that the counts of youth charges entries on this report page are under stating the potential sum of youth charges that are in OPP Niche RMS.

Detachment: 2F - KENORA

Location code(s): 2F00 - KENORA

Area(s): 2 - Marine, 2008 - Kenora, 2117 - Rudd Twp (Unorg), 2119 - Unsurveyed W-Keewatin (Unorg), 2120 - Unsurveyed N Twps (Unorg), 2122 - Broderick Twp (Unorg), 2123 - Redditt Twp (Unorg), 2124 - Gidley Twp (Unorg), 2125 - Pellatt Twp (Unorg), 2126 - Pettypiece Twp (Unorg), 2127 - Haycock Twp (Unorg), 2128 - Jackman Twp (Unorg), 2129 - Macnicol Twp (Unorg), 2130 - Tustin Twp (Unorg), 2131 - Bridges Twp (Unorg), 2132 - Coyle Twp (Unorg), 2133 - Desmond Twp (Unorg), 2134 - ...

Data source date:

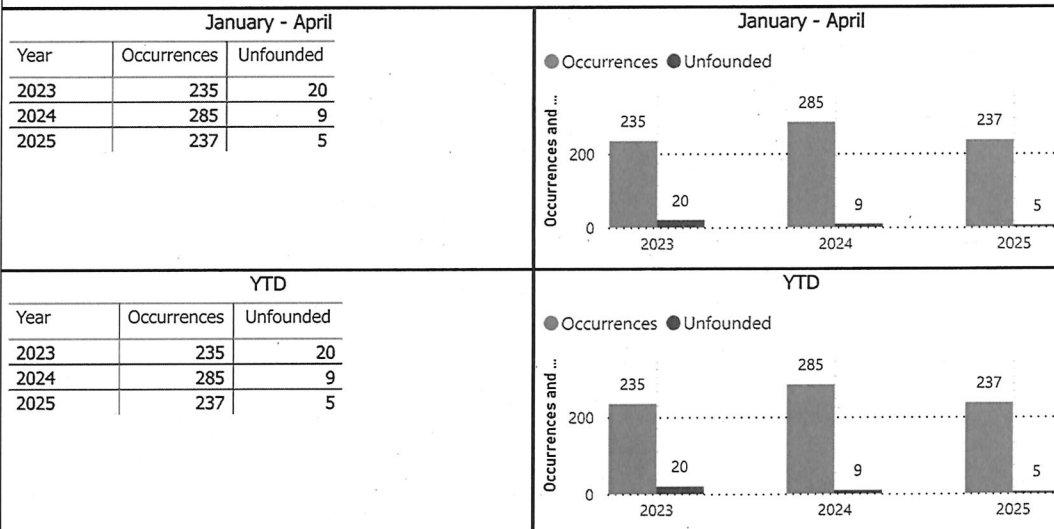
08-May-2025

Report Generated on:

09-May-2025 10:39:27 AM

**OPP Detachment Board Report
Records Management System
January - April 2025**

Mental Health Act Occurrences



Mental Health Act Occurrences by Occurrence Type

January - April		
Year	2025	
OccurrenceType	Occurrences	Unfounded
Assist Other Non Police Agency	2	0
Attempt or threat of suicide	52	3
Impaired/over 80	1	0
Intimate Partner Violence	5	0
Landlord tenant problem	1	0
Liquor Licence Control Act	2	0
Mental health act	160	1
Mischief	1	0
Noise complaint	1	0
Non-police matter-lo priority	1	0
Person Well-Being Check	1	0
Police assistance	2	0
Police information	2	0
Prevent breach of peace	1	0
Sexual assault	1	1
Threats	1	0
Traffic enforcement - H.T.A.	1	0
Trouble with youth	2	0
Total	237	5

Detachment: 2F - KENORA

Location code(s): 2F00 - KENORA

Area(s): 2 - Marine, 2008 - Kenora, 2117 - Rudd Twp (Unorg), 2119 - Unsurveyed W-Keewatin (Unorg), 2120 - Unsurveyed N Twps (Unorg), 2122 - Broderick Twp (Unorg), 2123 - Redditt Twp (Unorg), 2124 - Gidley Twp (Unorg), 2125 - Pellatt Twp (Unorg), 2126 - Pettypiece Twp (Unorg), 2127 - Haycock Twp (Unorg), 2128 - Jackman Twp (Unorg), 2129 - Macnicol Twp (Unorg), 2130 - Tustin Twp (Unorg), 2131 - Bridges Twp (Unorg), 2132 - Coyle Twp (Unorg), 2133 - Desmond Twp (Unorg), 2134 - ...

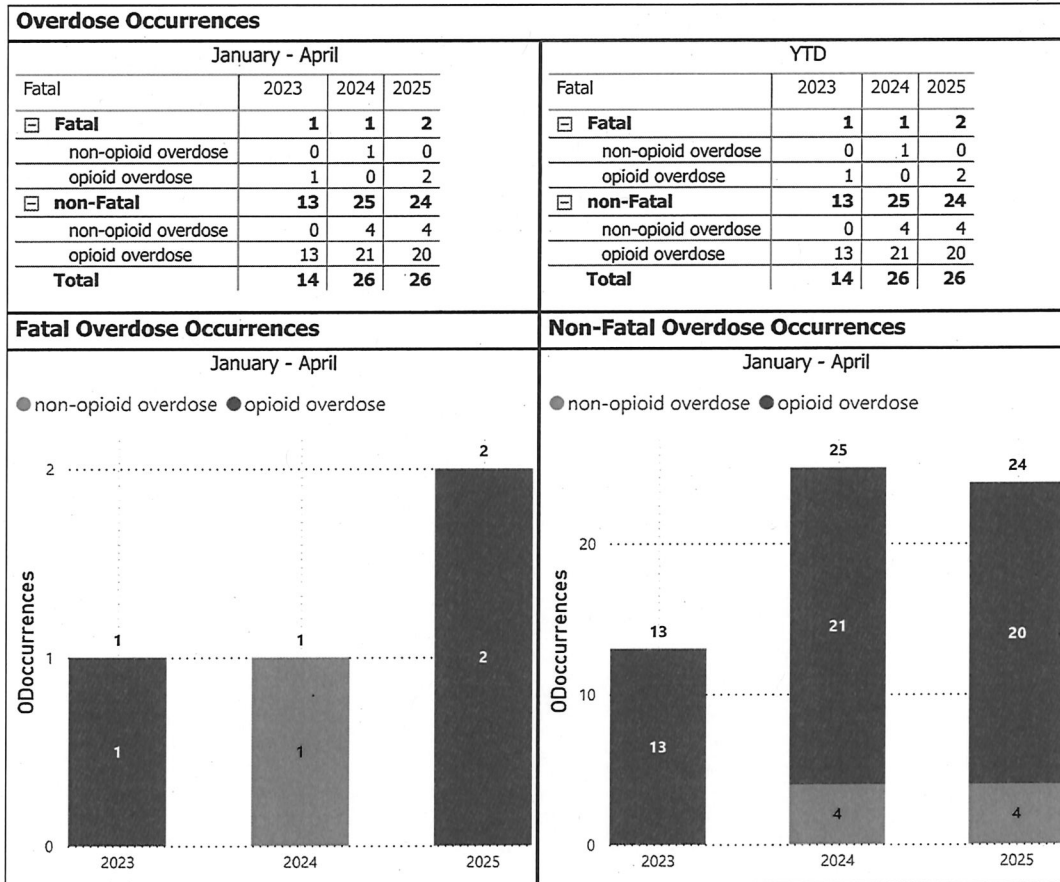
Data source date:

08-May-2025

Report Generated on:

09-May-2025 10:37:09 AM

**OPP Detachment Board Report
Records Management System
January - April 2025**



Detachment: 2F - KENORA

Location code(s): 2F00 - KENORA

Area(s): 2 - Marine, 2008 - Kenora, 2117 - Rudd Twp (Unorg), 2119 - Unsurveyed W-Keewatin (Unorg), 2120 - Unsurveyed N Twps (Unorg), 2122 - Broderick Twp (Unorg), 2123 - Redditt Twp (Unorg), 2124 - Gidley Twp (Unorg), 2125 - Pellatt Twp (Unorg), 2126 - Pettypiece Twp (Unorg), 2127 - Haycock Twp (Unorg), 2128 - Jackman Twp (Unorg), 2129 - Macnicol Twp (Unorg), 2130 - Tustin Twp (Unorg), 2131 - Bridges Twp (Unorg), 2132 - Coyle Twp (Unorg), 2133 - Desmond Twp (Unorg), 2134 - ...

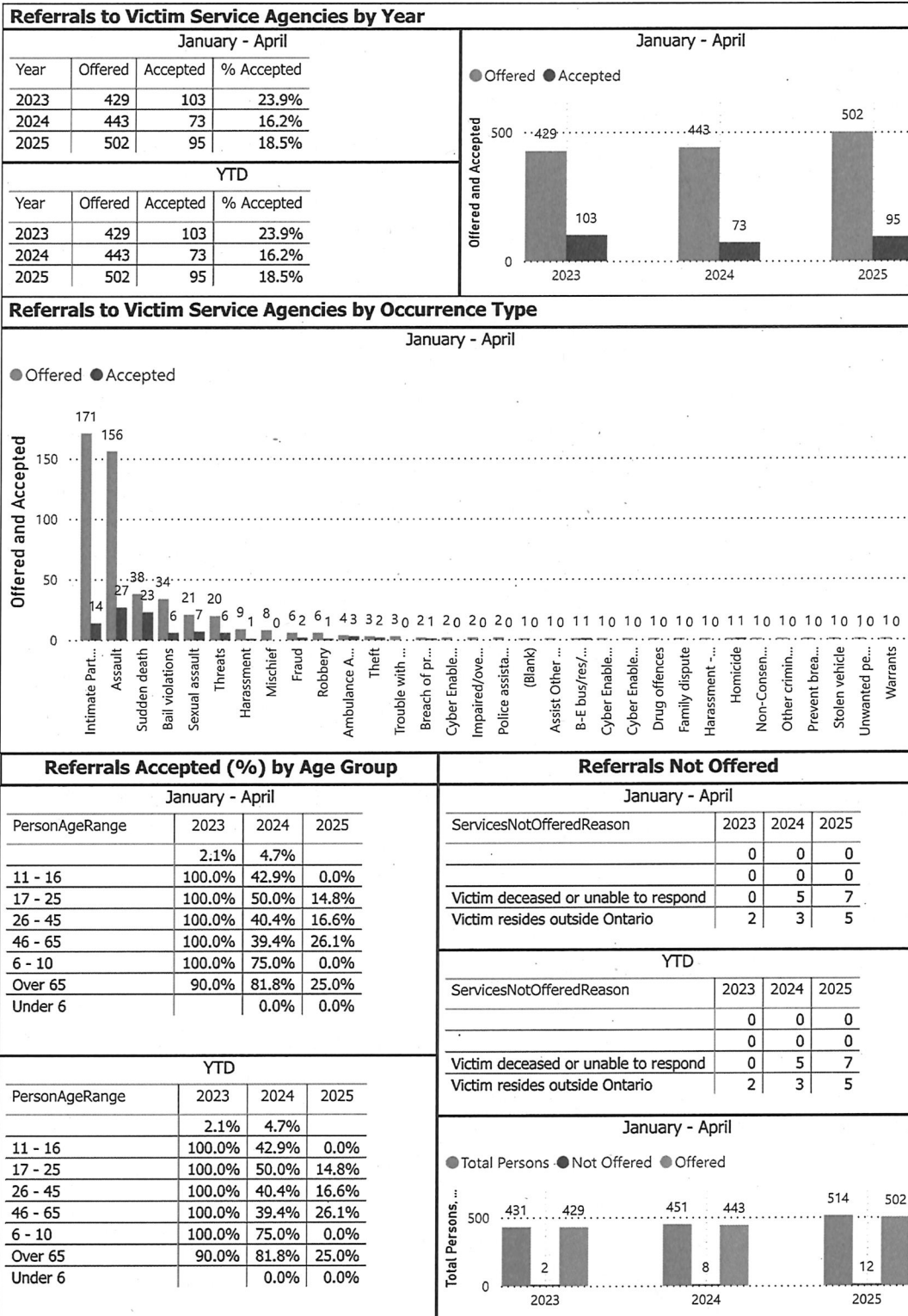
Data source date:

08-May-2025

Report Generated on:

09-May-2025 10:37:09 AM

**OPP Detachment Board Report
Records Management System
January - April 2025**



Referrals Accepted (%) by Age Group

January - April

PersonAgeRange	2023	2024	2025
	2.1%	4.7%	
11 - 16	100.0%	42.9%	0.0%
17 - 25	100.0%	50.0%	14.8%
26 - 45	100.0%	40.4%	16.6%
46 - 65	100.0%	39.4%	26.1%
6 - 10	100.0%	75.0%	0.0%
Over 65	90.0%	81.8%	25.0%
Under 6		0.0%	0.0%

Referrals Not Offered

January - April

ServicesNotOfferedReason	2023	2024	2025
	0	0	0
	0	0	0
Victim deceased or unable to respond	0	5	7
Victim resides outside Ontario	2	3	5

YTD

PersonAgeRange	2023	2024	2025
	2.1%	4.7%	
11 - 16	100.0%	42.9%	0.0%
17 - 25	100.0%	50.0%	14.8%
26 - 45	100.0%	40.4%	16.6%
46 - 65	100.0%	39.4%	26.1%
6 - 10	100.0%	75.0%	0.0%
Over 65	90.0%	81.8%	25.0%
Under 6		0.0%	0.0%

YTD

ServicesNotOfferedReason	2023	2024	2025
	0	0	0
	0	0	0
Victim deceased or unable to respond	0	5	7
Victim resides outside Ontario	2	3	5

January - April

Year	Total Persons	Not Offered	Offered
2023	431	2	429
2024	451	8	443
2025	514	12	502

Detachment: 2F - KENORA
Location code(s): 2F00 - KENORA

Area(s): 2 - Marine, 2008 - Kenora, 2117 - Rudd Twp (Unorg), 2119 - Unsurveyed W-Keewatin (Unorg), 2120 - Unsurveyed N Twps (Unorg), 2122 - Broderick Twp (Unorg), 2123 - Redditt Twp (Unorg), 2124 - Gidley Twp (Unorg), 2125 - Pellatt Twp (Unorg), 2126 - Pettypiece Twp (Unorg), 2127 - Haycock Twp (Unorg), 2128 - Jackman Twp (Unorg), 2129 - Macnicol Twp (Unorg), 2130 - Tustin Twp (Unorg), 2131 - Bridges Twp (Unorg), 2132 - Coyle Twp (Unorg), 2133 - Desmond Twp (Unorg), 2134 - ...

Data source date:
08-May-2025

Report Generated on:
09-May-2025 10:37:09 AM